



THIS DRAWING MAY BE USED ONLY FOR THE PURPOSE INTENDED

Legend

- Bittacy Park CDA Boundary
- Watercourse
- "Do Minimum" 2 Year Flood Depth <0.1 m
- 0.1 - 0.5 m
- 0.5 - 1 m
- 1 - 1.5 m
- 1.5 - 2 m
- 2 - 3 m
- >3 m

London Borough of Barnet Council



REPRODUCED BY PERMISSION OF ORDNANCE SURVEY ON BEHALF OF HMSO © CROWN COPYRIGHT AND DATABASE RIGHT 2019. All rights reserved London Borough of Barnet Council. Covers all data that had been supplied and distributed under license for the Barnet CDA Modelling Study

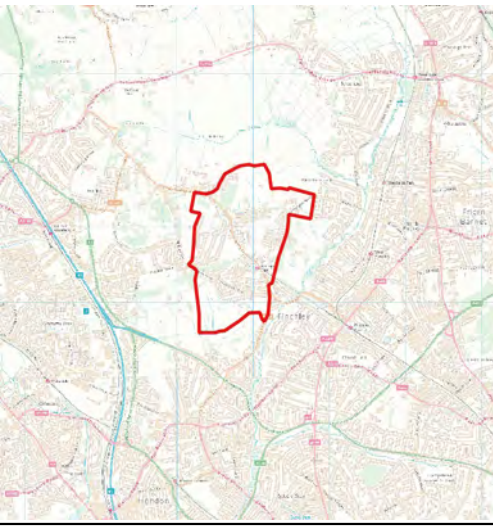
Bittacy Park (Group 2_015) Detailed Modelling Study

Scale at A3	Date	Drawn by	Approved
1:8,500	5/4/2019	AK	JS

CAPITA

65 Gresham Street, London, EC2V 7NQ
T:020 7709 4500
www.capitaproperty.co.uk

"Do Minimum " 2 Year Flood Depth Map





THIS DRAWING MAY BE USED ONLY FOR THE PURPOSE INTENDED

Legend

- Bittacy Park CDA Boundary
- Watercourse

"Do Minimum" 2 Year Flood Depth
<0.1 m

- 0.1 - 0.5 m
- 0.5 - 1 m
- 1 - 1.5 m
- 1.5 - 2 m
- 2 - 3 m
- >3 m

London Borough of Barnet Council

BARNET
LONDON BOROUGH

REPRODUCED BY PERMISSION OF ORDNANCE SURVEY ON BEHALF OF HMSO © CROWN COPYRIGHT AND DATABASE RIGHT 2019. All rights reserved London Borough of Barnet Council. Covers all data that had been supplied and distributed under license for the Barnet CDA Modelling Study

**Bittacy Park
(Group 2_015)
Detailed Modelling Study**

Scale at A3 1:8,500	Date 5/4/2019	Drawn by AK	Approved JS
------------------------	------------------	----------------	----------------

CAPITA

65 Gresham Street, London, EC2V 7NQ
T:020 7709 4500
www.capitaproperty.co.uk

"Do Minimum " 2 Year Flood Depth Map





THIS DRAWING MAY BE USED ONLY FOR THE PURPOSE INTENDED

Legend

- Bittacy Park CDA Boundary
- Watercourse

"Do Minimum" 10 Year Flood Depth

- <0.1 m
- 0.1 - 0.5 m
- 0.5 - 1 m
- 1 - 1.5 m
- 1.5 - 2 m
- 2 - 3 m
- >3 m

London Borough of Barnet Council

BARNET
LONDON BOROUGH

REPRODUCED BY PERMISSION OF ORDNANCE SURVEY ON BEHALF OF HMSO © CROWN COPYRIGHT AND DATABASE RIGHT 2019. All rights reserved London Borough of Barnet Council. Covers all data that had been supplied and distributed under license for the Barnet CDA Modelling Study

**Bittacy Park
(Group 2_015)
Detailed Modelling Study**

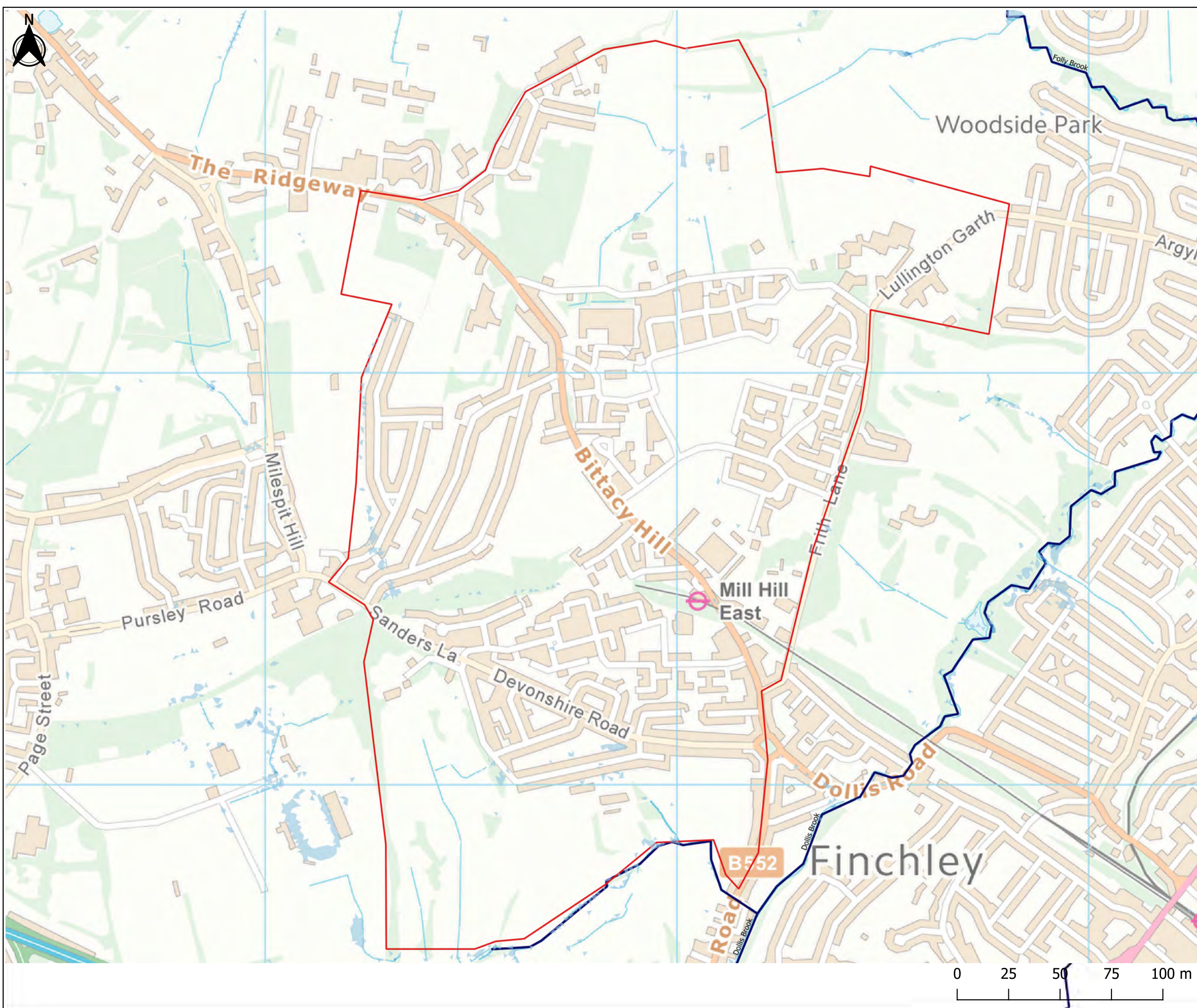
Scale at A3	Date	Drawn by	Approved
1:8,500	5/4/2019	AK	JS



65 Gresham Street, London, EC2V 7NQ
T:020 7709 4500
www.capitaproperty.co.uk

"Do Minimum " 10 Year Flood Depth Map





THIS DRAWING MAY BE USED ONLY FOR THE PURPOSE INTENDED

Legend

- Bittacy Park CDA Boundary
- Watercourse

"Do Minimum" 30 Year Flood Depth

- <0.1 m
- 0.1 - 0.5 m
- 0.5 - 1 m
- 1 - 1.5 m
- 1.5 - 2 m
- 2 - 3 m
- >3 m

London Borough of Barnet Council

BARNET
LONDON BOROUGH

REPRODUCED BY PERMISSION OF ORDNANCE SURVEY ON BEHALF OF HMSO © CROWN COPYRIGHT AND DATABASE RIGHT 2019. All rights reserved London Borough of Barnet Council. Covers all data that had been supplied and distributed under license for the Barnet CDA Modelling Study

**Bittacy Park
(Group 2_015)
Detailed Modelling Study**

Scale at A3	Date	Drawn by	Approved
1:8,500	5/4/2019	AK	JS

CAPITA

65 Gresham Street, London, EC2V 7NQ
T:020 7709 4500
www.capitaproperty.co.uk

"Do Minimum " 30 Year Flood Depth Map





THIS DRAWING MAY BE USED ONLY FOR THE PURPOSE INTENDED

Legend

- Bittacy Park CDA Boundary
- Watercourse
- "Do Minimum" 30 Year Flood Depth
- <0.1 m
- 0.1 - 0.5 m
- 0.5 - 1 m
- 1 - 1.5 m
- 1.5 - 2 m
- 2 - 3 m
- >3 m

London Borough of Barnet Council



REPRODUCED BY PERMISSION OF ORDNANCE SURVEY ON BEHALF OF HMSO © CROWN COPYRIGHT AND DATABASE RIGHT 2019. All rights reserved London Borough of Barnet Council. Covers all data that had been supplied and distributed under license for the Barnet CDA Modelling Study

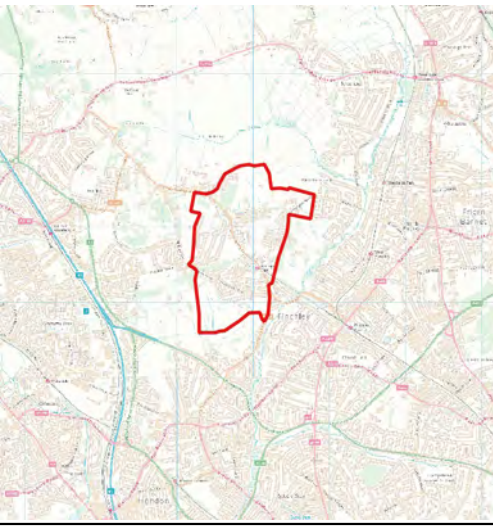
**Bittacy Park
(Group 2_015)
Detailed Modelling Study**

Scale at A3	Date	Drawn by	Approved
1:8,500	5/4/2019	AK	JS

CAPITA

65 Gresham Street, London, EC2V 7NQ
T:020 7709 4500
www.capitaproperty.co.uk

"Do Minimum " 30 Year Flood Depth Map





THIS DRAWING MAY BE USED ONLY FOR THE PURPOSE INTENDED

Legend

Bittacy Park CDA Boundary

Watercourse

"Do Minimum" 30 Year +20%CC Flood Depth <0.1 m

0.1 - 0.5 m

0.5 - 1 m

1 - 1.5 m

1.5 - 2 m

2 - 3 m

>3 m

London Borough of Barnet Council



REPRODUCED BY PERMISSION OF ORDNANCE SURVEY ON BEHALF OF HMSO © CROWN COPYRIGHT AND DATABASE RIGHT 2019. All rights reserved London Borough of Barnet Council. Covers all data that had been supplied and distributed under license for the Barnet CDA Modelling Study

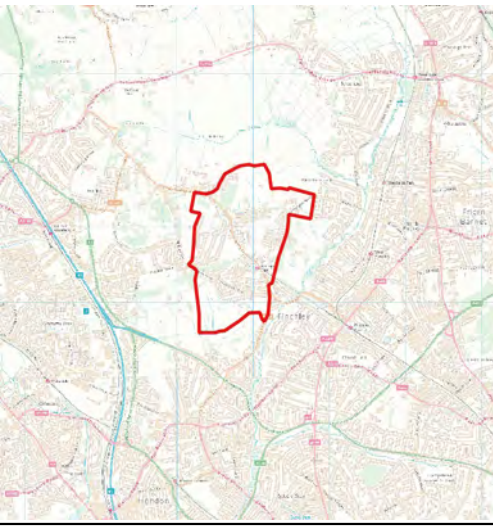
**Bittacy Park
(Group 2_015)
Detailed Modelling Study**

Scale at A3	Date	Drawn by	Approved
1:8,500	5/4/2019	AK	JS

CAPITA

65 Gresham Street, London, EC2V 7NQ
T:020 7709 4500
www.capitaproperty.co.uk

"Do Minimum " 30 Year +20%CC Flood Depth Map





THIS DRAWING MAY BE USED ONLY FOR THE PURPOSE INTENDED

Legend

Bittacy Park CDA Boundary

Watercourse

"Do Minimum" 30 Year +40%CC Flood Depth <0.1 m

0.1 - 0.5 m

0.5 - 1 m

1 - 1.5 m

1.5 - 2 m

2 - 3 m

>3 m

London Borough of Barnet Council



REPRODUCED BY PERMISSION OF ORDNANCE SURVEY ON BEHALF OF HMSO © CROWN COPYRIGHT AND DATABASE RIGHT 2019. All rights reserved London Borough of Barnet Council. Covers all data that had been supplied and distributed under license for the Barnet CDA Modelling Study

**Bittacy Park
(Group 2_015)
Detailed Modelling Study**

Scale at A3	Date	Drawn by	Approved
1:8,500	5/4/2019	AK	JS

CAPITA

65 Gresham Street, London, EC2V 7NQ
T:020 7709 4500
www.capitaproperty.co.uk

"Do Minimum " 30 Year +40%CC Flood Depth Map





THIS DRAWING MAY BE USED ONLY FOR THE PURPOSE INTENDED

Legend

Bittacy Park CDA Boundary

Watercourse

"Do Minimum" 30 Year +20%CC Flood Depth <0.1 m

0.1 - 0.5 m

0.5 - 1 m

1 - 1.5 m

1.5 - 2 m

2 - 3 m

>3 m

London Borough of Barnet Council



REPRODUCED BY PERMISSION OF ORDNANCE SURVEY ON BEHALF OF HMSO © CROWN COPYRIGHT AND DATABASE RIGHT 2019. All rights reserved London Borough of Barnet Council. Covers all data that had been supplied and distributed under license for the Barnet CDA Modelling Study

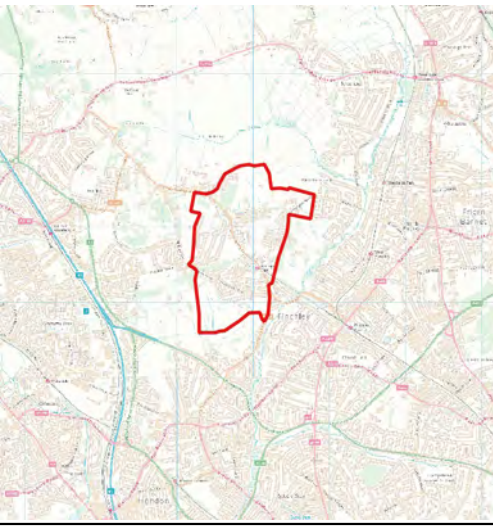
**Bittacy Park
(Group 2_015)
Detailed Modelling Study**

Scale at A3	Date	Drawn by	Approved
1:8,500	5/4/2019	AK	JS

CAPITA

65 Gresham Street, London, EC2V 7NQ
T:020 7709 4500
www.capitaproperty.co.uk


"Do Minimum " 30 Year +20%CC Flood Depth Map







THIS DRAWING MAY BE USED ONLY FOR THE PURPOSE INTENDED


Legend


 Bittacy Park CDA Boundary


 Watercourse


"Do Minimum" 30 Year +40%CC Flood Depth <0.1 m


 0.1 - 0.5 m

 0.5 - 1 m

 1 - 1.5 m

 1.5 - 2 m

 2 - 3 m

 >3 m

London Borough of Barnet Council



REPRODUCED BY PERMISSION OF ORDNANCE SURVEY ON BEHALF OF HMSO © CROWN COPYRIGHT AND DATABASE RIGHT 2019. All rights reserved London Borough of Barnet Council. Covers all data that had been supplied and distributed under license for the Barnet CDA Modelling Study

**Bittacy Park
(Group 2_015)
Detailed Modelling Study**

Scale at A3	Date	Drawn by	Approved
1:8,500	5/4/2019	AK	JS

CAPITA

65 Gresham Street, London, EC2V 7NQ
T:020 7709 4500
www.capitaproperty.co.uk

"Do Minimum " 30 Year +40%CC Flood Depth Map





THIS DRAWING MAY BE USED ONLY FOR THE PURPOSE INTENDED

Legend

- Bittacy Park CDA Boundary
- Watercourse

"Do Minimum" 50 Year Flood Depth

- <0.1 m
- 0.1 - 0.5 m
- 0.5 - 1 m
- 1 - 1.5 m
- 1.5 - 2 m
- 2 - 3 m
- >3 m

London Borough of Barnet Council

BARNET
LONDON BOROUGH

REPRODUCED BY PERMISSION OF ORDNANCE SURVEY ON BEHALF OF HMSO © CROWN COPYRIGHT AND DATABASE RIGHT 2019. All rights reserved London Borough of Barnet Council. Covers all data that had been supplied and distributed under license for the Barnet CDA Modelling Study

**Bittacy Park
(Group 2_015)
Detailed Modelling Study**

Scale at A3	Date	Drawn by	Approved
1:8,500	5/4/2019	AK	JS



65 Gresham Street, London, EC2V 7NQ
T:020 7709 4500
www.capitaproperty.co.uk

"Do Minimum " 50 Year Flood Depth Map





THIS DRAWING MAY BE USED ONLY FOR THE PURPOSE INTENDED

Legend

Bittacy Park CDA Boundary

Watercourse

"Do Minimum" 75 Year Flood Depth

<0.1 m

0.1 - 0.5 m

0.5 - 1 m

1 - 1.5 m

1.5 - 2 m

2 - 3 m

>3 m

London Borough of Barnet Council

BARNET
LONDON BOROUGH

REPRODUCED BY PERMISSION OF ORDNANCE SURVEY ON BEHALF OF HMSO © CROWN COPYRIGHT AND DATABASE RIGHT 2019. All rights reserved London Borough of Barnet Council. Covers all data that had been supplied and distributed under license for the Barnet CDA Modelling Study

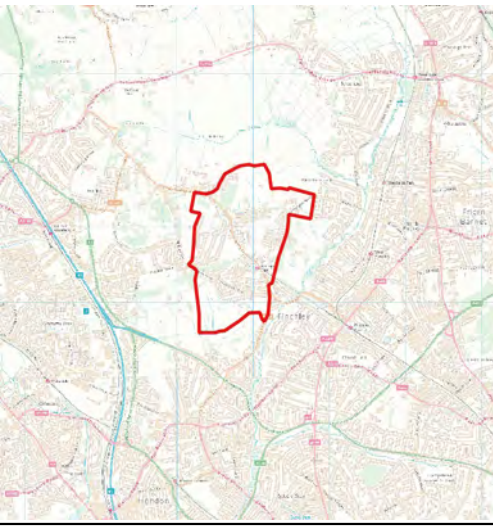
**Bittacy Park
(Group 2_015)
Detailed Modelling Study**

Scale at A3	Date	Drawn by	Approved
1:8,500	5/4/2019	AK	JS

CAPITA

65 Gresham Street, London, EC2V 7NQ
T:020 7709 4500
www.capitaproperty.co.uk

"Do Minimum " 75 Year Flood Depth Map





THIS DRAWING MAY BE USED ONLY FOR THE PURPOSE INTENDED

Legend

Bittacy Park CDA Boundary

Watercourse

"Do Minimum" 100 Year Flood Depth

- <0.1 m
- 0.1 - 0.5 m
- 0.5 - 1 m
- 1 - 1.5 m
- 1.5 - 2 m
- 2 - 3 m
- >3 m

London Borough of Barnet Council

BARNET
LONDON BOROUGH

REPRODUCED BY PERMISSION OF ORDNANCE SURVEY ON BEHALF OF HMSO © CROWN COPYRIGHT AND DATABASE RIGHT 2019. All rights reserved London Borough of Barnet Council. Covers all data that had been supplied and distributed under license for the Barnet CDA Modelling Study

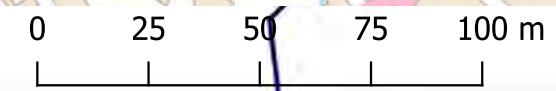
**Bittacy Park
(Group 2_015)
Detailed Modelling Study**

Scale at A3	Date	Drawn by	Approved
1:8,500	5/4/2019	AK	JS

CAPITA

65 Gresham Street, London, EC2V 7NQ
T:020 7709 4500
www.capitaproperty.co.uk

"Do Minimum " 100 Year Flood Depth Map





THIS DRAWING MAY BE USED ONLY FOR THE PURPOSE INTENDED

Legend

Bittacy Park CDA Boundary

Watercourse

"Do Minimum" 100 Year +20%CC Flood Depth

<0.1 m

0.1 - 0.5 m

0.5 - 1 m

1 - 1.5 m

1.5 - 2 m

2 - 3 m

>3 m

London Borough of Barnet Council

BARNET
LONDON BOROUGH

REPRODUCED BY PERMISSION OF ORDNANCE SURVEY ON BEHALF OF HMSO © CROWN COPYRIGHT AND DATABASE RIGHT 2019. All rights reserved London Borough of Barnet Council. Covers all data that had been supplied and distributed under license for the Barnet CDA Modelling Study

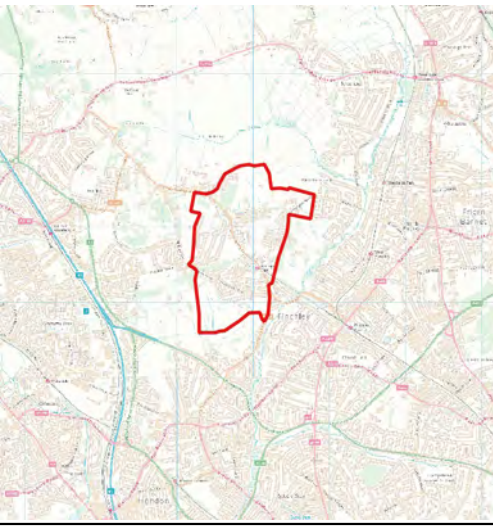
**Bittacy Park
(Group 2_015)
Detailed Modelling Study**

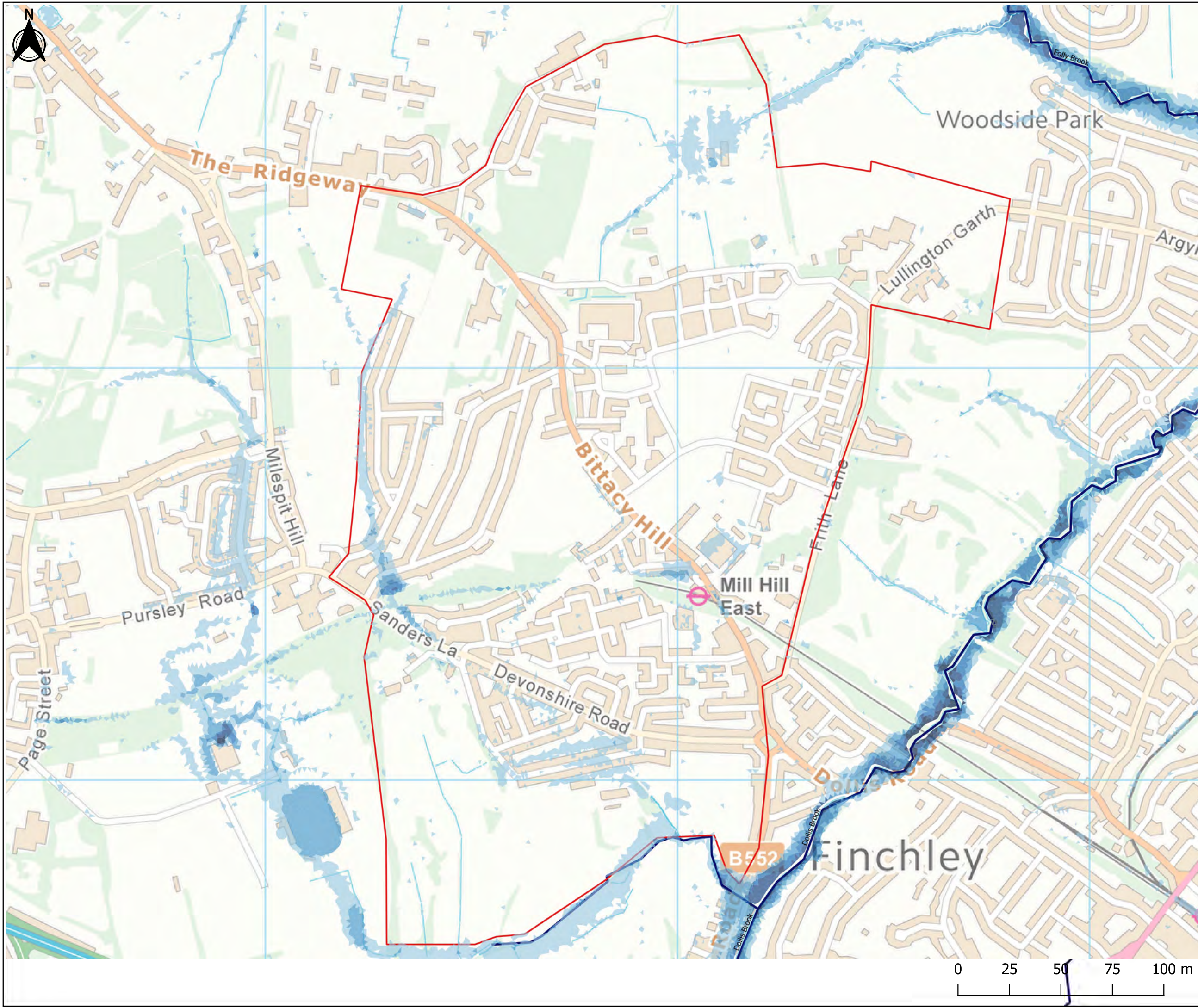
Scale at A3	Date	Drawn by	Approved
1:8,500	5/4/2019	AK	JS

CAPITA

65 Gresham Street, London, EC2V 7NQ
T:020 7709 4500
www.capitaproperty.co.uk

"Do Minimum " 100 Year +20%CC Flood Depth Map





THIS DRAWING MAY BE USED ONLY FOR THE PURPOSE INTENDED

Legend

- Bittacy Park CDA Boundary
- Watercourse

"Do Minimum" 100 Year +40%CC Flood Depth

- <0.1 m
- 0.1 - 0.5 m
- 0.5 - 1 m
- 1 - 1.5 m
- 1.5 - 2 m
- 2 - 3 m
- >3 m

London Borough of Barnet Council



REPRODUCED BY PERMISSION OF ORDNANCE SURVEY ON BEHALF OF HMSO © CROWN COPYRIGHT AND DATABASE RIGHT 2019. All rights reserved London Borough of Barnet Council. Covers all data that had been supplied and distributed under license for the Barnet CDA Modelling Study

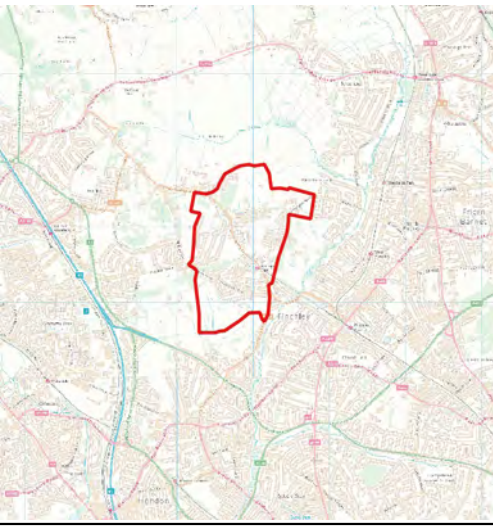
**Bittacy Park
(Group 2_015)
Detailed Modelling Study**

Scale at A3	Date	Drawn by	Approved
1:8,500	5/4/2019	AK	JS

CAPITA

65 Gresham Street, London, EC2V 7NQ
T:020 7709 4500
www.capitaproperty.co.uk

"Do Minimum " 100 Year +40%CC Flood Depth Map





THIS DRAWING MAY BE USED ONLY FOR THE PURPOSE INTENDED

Legend

- Bittacy Park CDA Boundary
- Watercourse

"Do Minimum" 1000 Year Flood Depth

- <0.1 m
- 0.1 - 0.5 m
- 0.5 - 1 m
- 1 - 1.5 m
- 1.5 - 2 m
- 2 - 3 m
- >3 m

London Borough of Barnet Council

BARNET
LONDON BOROUGH

REPRODUCED BY PERMISSION OF ORDNANCE SURVEY ON BEHALF OF HMSO © CROWN COPYRIGHT AND DATABASE RIGHT 2019. All rights reserved London Borough of Barnet Council. Covers all data that had been supplied and distributed under license for the Barnet CDA Modelling Study

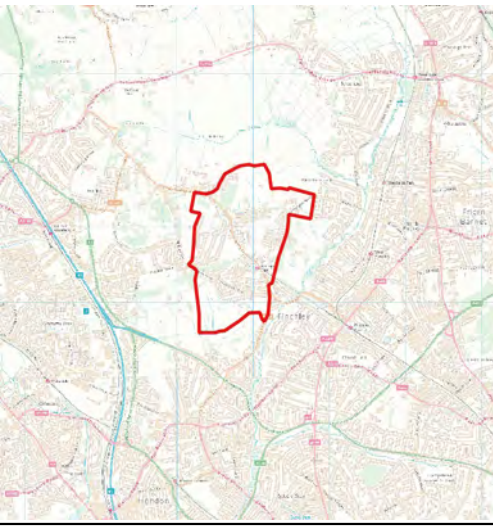
**Bittacy Park
(Group 2_015)
Detailed Modelling Study**

Scale at A3	Date	Drawn by	Approved
1:8,500	5/4/2019	AK	JS

CAPITA

65 Gresham Street, London, EC2V 7NQ
T:020 7709 4500
www.capitaproperty.co.uk

"Do Minimum " 1000 Year Flood Depth Map





THIS DRAWING MAY BE USED ONLY FOR THE PURPOSE INTENDED

Legend

- Bittacy Park CDA Boundary
- Watercourse
- "Do Nothing" 2 Year Flood Depth <0.1 m
- 0.1 - 0.5 m
- 0.5 - 1 m
- 1 - 1.5 m
- 1.5 - 2 m
- 2 - 3 m
- >3 m

London Borough of Barnet Council

BARNET
LONDON BOROUGH

REPRODUCED BY PERMISSION OF ORDNANCE SURVEY ON BEHALF OF HMSO © CROWN COPYRIGHT AND DATABASE RIGHT 2019. All rights reserved London Borough of Barnet Council. Covers all data that had been supplied and distributed under license for the Barnet CDA Modelling Study

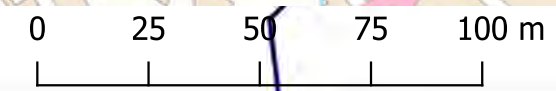
**Bittacy Park
(Group 2_015)
Detailed Modelling Study**

Scale at A3	Date	Drawn by	Approved
1:8,500	8/4/2019	AK	JS

CAPITA

65 Gresham Street, London, EC2V 7NQ
T:020 7709 4500
www.capitaproperty.co.uk

"Do Nothing" 2 Year Flood Depth Map





THIS DRAWING MAY BE USED ONLY FOR THE PURPOSE INTENDED

Legend

- Bittacy Park CDA Boundary
- Watercourse
- "Do Nothing" 10 Year Flood Depth <0.1 m
- 0.1 - 0.5 m
- 0.5 - 1 m
- 1 - 1.5 m
- 1.5 - 2 m
- 2 - 3 m
- >3 m

London Borough of Barnet Council



REPRODUCED BY PERMISSION OF ORDNANCE SURVEY ON BEHALF OF HMSO © CROWN COPYRIGHT AND DATABASE RIGHT 2019. All rights reserved London Borough of Barnet Council. Covers all data that had been supplied and distributed under license for the Barnet CDA Modelling Study

**Bittacy Park
(Group 2_015)
Detailed Modelling Study**

Scale at A3	Date	Drawn by	Approved
1:8,500	8/4/2019	AK	JS

CAPITA

65 Gresham Street, London, EC2V 7NQ
T:020 7709 4500
www.capitaproperty.co.uk

"Do Nothing" 10 Year Flood Depth Map





THIS DRAWING MAY BE USED ONLY FOR THE PURPOSE INTENDED

Legend

- Bittacy Park CDA Boundary
- Watercourse
- "Do Nothing" 30 Year Flood Depth <0.1 m
- 0.1 - 0.5 m
- 0.5 - 1 m
- 1 - 1.5 m
- 1.5 - 2 m
- 2 - 3 m
- >3 m

London Borough of Barnet Council

BARNET
LONDON BOROUGH

REPRODUCED BY PERMISSION OF ORDNANCE SURVEY ON BEHALF OF HMSO © CROWN COPYRIGHT AND DATABASE RIGHT 2019. All rights reserved London Borough of Barnet Council. Covers all data that had been supplied and distributed under license for the Barnet CDA Modelling Study

**Bittacy Park
(Group 2_015)
Detailed Modelling Study**

Scale at A3	Date	Drawn by	Approved
1:8,500	8/4/2019	AK	JS

CAPITA

65 Gresham Street, London, EC2V 7NQ
T:020 7709 4500
www.capitaproperty.co.uk

"Do Nothing" 30 Year Flood Depth Map





THIS DRAWING MAY BE USED ONLY FOR THE PURPOSE INTENDED

Legend

- Bittacy Park CDA Boundary
- Watercourse
- "Do Nothing" 30 Year +20%CC Flood Depth <0.1 m
- 0.1 - 0.5 m
- 0.5 - 1 m
- 1 - 1.5 m
- 1.5 - 2 m
- 2 - 3 m
- >3 m

London Borough of Barnet Council

BARNET
LONDON BOROUGH

REPRODUCED BY PERMISSION OF ORDNANCE SURVEY ON BEHALF OF HMSO © CROWN COPYRIGHT AND DATABASE RIGHT 2019. All rights reserved London Borough of Barnet Council. Covers all data that had been supplied and distributed under license for the Barnet CDA Modelling Study

**Bittacy Park
(Group 2_015)
Detailed Modelling Study**

Scale at A3 1:8,500	Date 8/4/2019	Drawn by AK	Approved JS
------------------------	------------------	----------------	----------------

CAPITA

65 Gresham Street, London, EC2V 7NQ
T:020 7709 4500
www.capitaproperty.co.uk

"Do Nothing" 30 Year +20%CC Flood Depth Map





THIS DRAWING MAY BE USED ONLY FOR THE PURPOSE INTENDED

Legend

- Bittacy Park CDA Boundary
- Watercourse

"Do Nothing" 30 Year +40%CC Flood Depth <0.1 m

- 0.1 - 0.5 m
- 0.5 - 1 m
- 1 - 1.5 m
- 1.5 - 2 m
- 2 - 3 m
- >3 m

London Borough of Barnet Council

BARNET
LONDON BOROUGH

REPRODUCED BY PERMISSION OF ORDNANCE SURVEY ON BEHALF OF HMSO © CROWN COPYRIGHT AND DATABASE RIGHT 2019. All rights reserved London Borough of Barnet Council. Covers all data that had been supplied and distributed under license for the Barnet CDA Modelling Study

**Bittacy Park
(Group 2_015)
Detailed Modelling Study**

Scale at A3	Date	Drawn by	Approved
1:8,500	8/4/2019	AK	JS



65 Gresham Street, London, EC2V 7NQ
T:020 7709 4500
www.capitaproperty.co.uk

"Do Nothing" 30 Year +40%CC Flood Depth Map





THIS DRAWING MAY BE USED ONLY FOR THE PURPOSE INTENDED

Legend

- Bittacy Park CDA Boundary
- Watercourse
- "Do Nothing" 50 Year Flood Depth
- <0.1 m
- 0.1 - 0.5 m
- 0.5 - 1 m
- 1 - 1.5 m
- 1.5 - 2 m
- 2 - 3 m
- >3 m

London Borough of Barnet Council



REPRODUCED BY PERMISSION OF ORDNANCE SURVEY ON BEHALF OF HMSO © CROWN COPYRIGHT AND DATABASE RIGHT 2019. All rights reserved London Borough of Barnet Council. Covers all data that had been supplied and distributed under license for the Barnet CDA Modelling Study

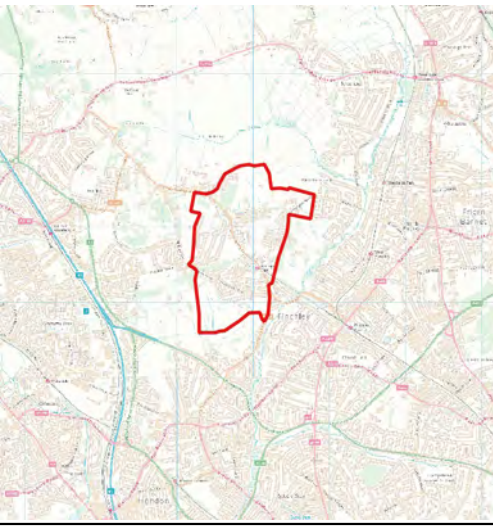
**Bittacy Park
(Group 2_015)
Detailed Modelling Study**

Scale at A3	Date	Drawn by	Approved
1:8,500	8/4/2019	AK	JS

CAPITA

65 Gresham Street, London, EC2V 7NQ
T:020 7709 4500
www.capitaproperty.co.uk

"Do Nothing" 50 Year Flood Depth Map





THIS DRAWING MAY BE USED ONLY FOR THE PURPOSE INTENDED

Legend

- Bittacy Park CDA Boundary
- Watercourse
- "Do Nothing" 50 Year Flood Depth
- <0.1 m
- 0.1 - 0.5 m
- 0.5 - 1 m
- 1 - 1.5 m
- 1.5 - 2 m
- 2 - 3 m
- >3 m

London Borough of Barnet Council



REPRODUCED BY PERMISSION OF ORDNANCE SURVEY ON BEHALF OF HMSO © CROWN COPYRIGHT AND DATABASE RIGHT 2019. All rights reserved London Borough of Barnet Council. Covers all data that had been supplied and distributed under license for the Barnet CDA Modelling Study

**Bittacy Park
(Group 2_015)
Detailed Modelling Study**

Scale at A3	Date	Drawn by	Approved
1:8,500	8/4/2019	AK	JS

CAPITA

65 Gresham Street, London, EC2V 7NQ
T:020 7709 4500
www.capitaproperty.co.uk

"Do Nothing" 50 Year Flood Depth Map

