



THIS DRAWING MAY BE USED ONLY FOR THE PURPOSE INTENDED

**Legend**

- Folly Brook Non-CDA Boundary
- Watercourse
- 2yr 180 minutes "Do Minimum" Flood Depth <0.1 m
- 0.1 - 0.5 m
- 0.5 - 1 m
- 1 - 1.5 m
- 1.5 - 2 m
- 2 - 3 m
- >3 m

**London Borough of Barnet Council**



REPRODUCED BY PERMISSION OF ORDNANCE SURVEY ON BEHALF OF HMSO © CROWN COPYRIGHT AND DATABASE RIGHT 2019. All rights reserved London Borough of Barnet Council. Covers all data that had been supplied and distributed under license for the Barnet CDA Modelling Study

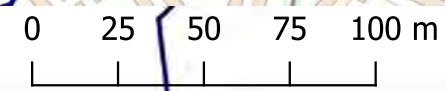
**Folly Brrok (Non-CDA) Detailed Modelling Study**

Scale at A3	Date	Drawn by	Approved
1:8,500	29/3/2019	AK	JS

**CAPITA**

65 Gresham Street, London, EC2V 7NQ  
T:020 7709 4500  
[www.capitaproperty.co.uk](http://www.capitaproperty.co.uk)

"Do Minimum" 2 Year Flood Depth Map







THIS DRAWING MAY BE USED ONLY FOR THE PURPOSE INTENDED

**Legend**

- Folly Brook Non-CDA Boundary
- Watercourse
- 10yr 180 minutes "Do Minimum" Flood Depth
- <0.1 m
- 0.1 - 0.5 m
- 0.5 - 1 m
- 1 - 1.5 m
- 1.5 - 2 m
- 2 - 3 m
- >3 m

**London Borough of Barnet Council**



REPRODUCED BY PERMISSION OF ORDNANCE SURVEY ON BEHALF OF HMSO © CROWN COPYRIGHT AND DATABASE RIGHT 2019. All rights reserved London Borough of Barnet Council. Covers all data that had been supplied and distributed under license for the Barnet CDA Modelling Study

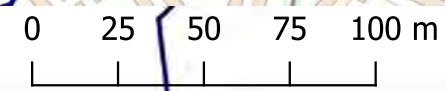
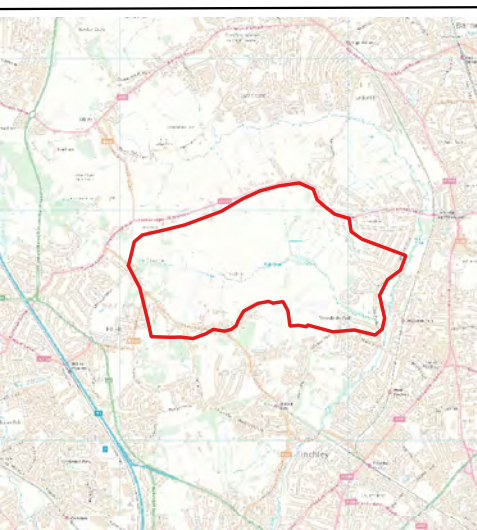
**Folly Brrok (Non-CDA) Detailed Modelling Study**

Scale at A3	Date	Drawn by	Approved
1:8,500	29/3/2019	AK	JS

**CAPITA**

65 Gresham Street, London, EC2V 7NQ  
T:020 7709 4500  
[www.capitaproperty.co.uk](http://www.capitaproperty.co.uk)

"Do Minimum" 10 Year Flood Depth Map







THIS DRAWING MAY BE USED ONLY FOR THE PURPOSE INTENDED

**Legend**

- Folly Brook Non-CDA Boundary
- Watercourse
- 30yr 180 minutes "Do Minimum" Flood Depth <0.1 m
- 0.1 - 0.5 m
- 0.5 - 1 m
- 1 - 1.5 m
- 1.5 - 2 m
- 2 - 3 m
- >3 m

**London Borough of Barnet Council**



REPRODUCED BY PERMISSION OF ORDNANCE SURVEY ON BEHALF OF HMSO © CROWN COPYRIGHT AND DATABASE RIGHT 2019. All rights reserved London Borough of Barnet Council. Covers all data that had been supplied and distributed under license for the Barnet CDA Modelling Study

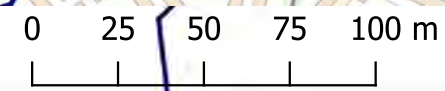
**Folly Brrok (Non-CDA) Detailed Modelling Study**

Scale at A3	Date	Drawn by	Approved
1:8,500	29/3/2019	AK	JS

**CAPITA**

65 Gresham Street, London, EC2V 7NQ  
T:020 7709 4500  
[www.capitaproperty.co.uk](http://www.capitaproperty.co.uk)

"Do Minimum" 30 Year Flood Depth Map







THIS DRAWING MAY BE USED ONLY FOR THE PURPOSE INTENDED

**Legend**

- Folly Brook Non-CDA Boundary
- Watercourse
- 30yr +20%CC 180 minutes "Do Minimum" Flood Depth
  - <0.1 m
  - 0.1 - 0.5 m
  - 0.5 - 1 m
  - 1 - 1.5 m
  - 1.5 - 2 m
  - 2 - 3 m
  - >3 m

**London Borough of Barnet Council**

REPRODUCED BY PERMISSION OF ORDNANCE SURVEY ON BEHALF OF HMSO © CROWN COPYRIGHT AND DATABASE RIGHT 2019. All rights reserved London Borough of Barnet Council. Covers all data that had been supplied and distributed under license for the Barnet CDA Modelling Study

**Folly Brrok (Non-CDA) Detailed Modelling Study**

Scale at A3	Date	Drawn by	Approved
1:8,500	29/3/2019	AK	JS

**CAPITA**

65 Gresham Street, London, EC2V 7NQ  
T:020 7709 4500  
[www.capitaproperty.co.uk](http://www.capitaproperty.co.uk)

"Do Minimum" 30 Year+20%CC Flood Depth Map







THIS DRAWING MAY BE USED ONLY FOR THE PURPOSE INTENDED

**Legend**

- Folly Brook Non-CDA Boundary
- Watercourse
- 30yr + 40%CC 180 minutes "Do Minimum" Flood Depth
  - <0.1 m
  - 0.1 - 0.5 m
  - 0.5 - 1 m
  - 1 - 1.5 m
  - 1.5 - 2 m
  - 2 - 3 m
  - >3 m

**London Borough of Barnet Council**



REPRODUCED BY PERMISSION OF ORDNANCE SURVEY ON BEHALF OF HMSO © CROWN COPYRIGHT AND DATABASE RIGHT 2019. All rights reserved London Borough of Barnet Council. Covers all data that had been supplied and distributed under license for the Barnet CDA Modelling Study

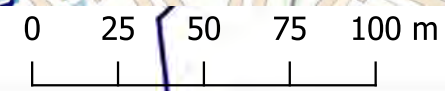
**Folly Brrok (Non-CDA) Detailed Modelling Study**

Scale at A3	Date	Drawn by	Approved
1:8,500	29/3/2019	AK	JS

**CAPITA**

65 Gresham Street, London, EC2V 7NQ  
T:020 7709 4500  
[www.capitaproperty.co.uk](http://www.capitaproperty.co.uk)

"Do Minimum" 30 Year+40%CC Flood Depth Map







THIS DRAWING MAY BE USED ONLY FOR THE PURPOSE INTENDED

**Legend**

- Folly Brook Non-CDA Boundary
- Watercourse
- 50yr 180 minutes "Do Minimum" Flood Depth
- <0.1 m
- 0.1 - 0.5 m
- 0.5 - 1 m
- 1 - 1.5 m
- 1.5 - 2 m
- 2 - 3 m
- >3 m

**London Borough of Barnet Council**

REPRODUCED BY PERMISSION OF ORDNANCE SURVEY ON BEHALF OF HMSO © CROWN COPYRIGHT AND DATABASE RIGHT 2019. All rights reserved London Borough of Barnet Council. Covers all data that had been supplied and distributed under license for the Barnet CDA Modelling Study

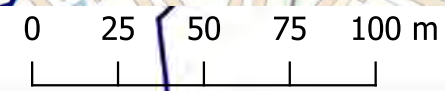
**Folly Brrok (Non-CDA) Detailed Modelling Study**

Scale at A3	Date	Drawn by	Approved
1:8,500	29/3/2019	AK	JS

**CAPITA**

65 Gresham Street, London, EC2V 7NQ  
T:020 7709 4500  
[www.capitaproperty.co.uk](http://www.capitaproperty.co.uk)

"Do Minimum" 50 Year Flood Depth Map







THIS DRAWING MAY BE USED ONLY FOR THE PURPOSE INTENDED

**Legend**

- Folly Brook Non-CDA Boundary
- Watercourse
- 75yr 180 minutes "Do Minimum" Flood Depth
- <0.1 m
- 0.1 - 0.5 m
- 0.5 - 1 m
- 1 - 1.5 m
- 1.5 - 2 m
- 2 - 3 m
- >3 m

**London Borough of Barnet Council**



REPRODUCED BY PERMISSION OF ORDNANCE SURVEY ON BEHALF OF HMSO © CROWN COPYRIGHT AND DATABASE RIGHT 2019. All rights reserved London Borough of Barnet Council. Covers all data that had been supplied and distributed under license for the Barnet CDA Modelling Study

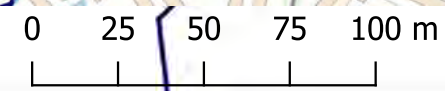
**Folly Brrok (Non-CDA) Detailed Modelling Study**

Scale at A3	Date	Drawn by	Approved
1:8,500	29/3/2019	AK	JS

**CAPITA**

65 Gresham Street, London, EC2V 7NQ  
T:020 7709 4500  
[www.capitaproperty.co.uk](http://www.capitaproperty.co.uk)

"Do Minimum" 75 Year Flood Depth Map







THIS DRAWING MAY BE USED ONLY FOR THE PURPOSE INTENDED

**Legend**

- Folly Brook Non-CDA Boundary
- Watercourse
- 100yr 180 minutes "Do Minimum" Flood Depth
  - <0.1 m
  - 0.1 - 0.5 m
  - 0.5 - 1 m
  - 1 - 1.5 m
  - 1.5 - 2 m
  - 2 - 3 m
  - >3 m

**London Borough of Barnet Council**

REPRODUCED BY PERMISSION OF ORDNANCE SURVEY ON BEHALF OF HMSO © CROWN COPYRIGHT AND DATABASE RIGHT 2019. All rights reserved London Borough of Barnet Council. Covers all data that had been supplied and distributed under license for the Barnet CDA Modelling Study

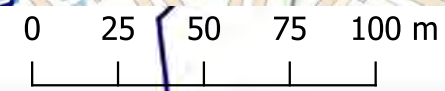
**Folly Brrok (Non-CDA) Detailed Modelling Study**

Scale at A3	Date	Drawn by	Approved
1:8,500	29/3/2019	AK	JS

**CAPITA**

65 Gresham Street, London, EC2V 7NQ  
T:020 7709 4500  
[www.capitaproperty.co.uk](http://www.capitaproperty.co.uk)

"Do Minimum" 100 Year Flood Depth Map







THIS DRAWING MAY BE USED ONLY FOR THE PURPOSE INTENDED

**Legend**

- Folly Brook Non-CDA Boundary
- Watercourse
- 100yr +20%CC 180 minutes "Do Minimum" Flood Depth
  - <0.1 m
  - 0.1 - 0.5 m
  - 0.5 - 1 m
  - 1 - 1.5 m
  - 1.5 - 2 m
  - 2 - 3 m
  - >3 m

**London Borough of Barnet Council**

REPRODUCED BY PERMISSION OF ORDNANCE SURVEY ON BEHALF OF HMSO © CROWN COPYRIGHT AND DATABASE RIGHT 2019. All rights reserved London Borough of Barnet Council. Covers all data that had been supplied and distributed under license for the Barnet CDA Modelling Study

**Folly Brrok (Non-CDA) Detailed Modelling Study**

Scale at A3	Date	Drawn by	Approved
1:8,500	29/3/2019	AK	JS

**CAPITA**

65 Gresham Street, London, EC2V 7NQ  
T:020 7709 4500  
[www.capitaproperty.co.uk](http://www.capitaproperty.co.uk)

"Do Minimum" 100 Year+20%CC Flood Depth Map







THIS DRAWING MAY BE USED ONLY FOR THE PURPOSE INTENDED

**Legend**

- Folly Brook Non-CDA Boundary
- Watercourse
- 100yr +40%CC 180 minutes "Do Minimum" Flood Depth
- <0.1 m
- 0.1 - 0.5 m
- 0.5 - 1 m
- 1 - 1.5 m
- 1.5 - 2 m
- 2 - 3 m
- >3 m

**London Borough of Barnet Council**

REPRODUCED BY PERMISSION OF ORDNANCE SURVEY ON BEHALF OF HMSO © CROWN COPYRIGHT AND DATABASE RIGHT 2019. All rights reserved London Borough of Barnet Council. Covers all data that had been supplied and distributed under license for the Barnet CDA Modelling Study

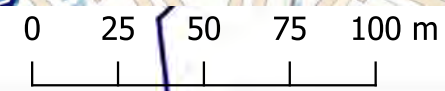
**Folly Brrok (Non-CDA) Detailed Modelling Study**

Scale at A3	Date	Drawn by	Approved
1:8,500	29/3/2019	AK	JS

**CAPITA**

65 Gresham Street, London, EC2V 7NQ  
T:020 7709 4500  
[www.capitaproperty.co.uk](http://www.capitaproperty.co.uk)

"Do Minimum" 100 Year+40%CC Flood Depth Map







THIS DRAWING MAY BE USED ONLY FOR THE PURPOSE INTENDED

**Legend**

- Folly Brook Non-CDA Boundary
- Watercourse
- 1000yr 180 minutes "Do Minimum" Flood Depth
- <0.1 m
- 0.1 - 0.5 m
- 0.5 - 1 m
- 1 - 1.5 m
- 1.5 - 2 m
- 2 - 3 m
- >3 m

**London Borough of Barnet Council**

REPRODUCED BY PERMISSION OF ORDNANCE SURVEY ON BEHALF OF HMSO © CROWN COPYRIGHT AND DATABASE RIGHT 2019. All rights reserved London Borough of Barnet Council. Covers all data that had been supplied and distributed under license for the Barnet CDA Modelling Study

**Folly Brrok (Non-CDA) Detailed Modelling Study**

Scale at A3	Date	Drawn by	Approved
1:8,500	29/3/2019	AK	JS

**CAPITA**

65 Gresham Street, London, EC2V 7NQ  
T:020 7709 4500  
[www.capitaproperty.co.uk](http://www.capitaproperty.co.uk)

"Do Minimum" 1000 Year Flood Depth Map







THIS DRAWING MAY BE USED ONLY FOR THE PURPOSE INTENDED

**Legend**

- Folly Brook Non-CDA Boundary
- Watercourse
- "Do Nothing" 2 Year Flood Depth
  - <0.1 m
  - 0.1 - 0.5 m
  - 0.5 - 1 m
  - 1 - 1.5 m
  - 1.5 - 2 m
  - 2 - 3 m
  - >3 m

**London Borough of Barnet Council**



REPRODUCED BY PERMISSION OF ORDNANCE SURVEY ON BEHALF OF HMSO © CROWN COPYRIGHT AND DATABASE RIGHT 2019. All rights reserved London Borough of Barnet Council. Covers all data that had been supplied and distributed under license for the Barnet CDA Modelling Study

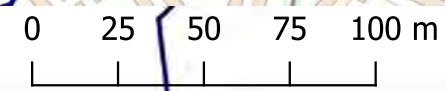
**Folly Brrok (Non-CDA) Detailed Modelling Study**

Scale at A3	Date	Drawn by	Approved
1:8,500	8/4/2019	AK	JS

**CAPITA**

65 Gresham Street, London, EC2V 7NQ  
T:020 7709 4500  
[www.capitaproperty.co.uk](http://www.capitaproperty.co.uk)

"Do Nothing" 2 Year Flood Depth Map







THIS DRAWING MAY BE USED ONLY FOR THE PURPOSE INTENDED

**Legend**

- Folly Brook Non-CDA Boundary
- Watercourse
- "Do Nothing" 10 Year Flood Depth
  - <0.1 m
  - 0.1 - 0.5 m
  - 0.5 - 1 m
  - 1 - 1.5 m
  - 1.5 - 2 m
  - 2 - 3 m
  - >3 m

**London Borough of Barnet Council**

REPRODUCED BY PERMISSION OF ORDNANCE SURVEY ON BEHALF OF HMSO © CROWN COPYRIGHT AND DATABASE RIGHT 2019. All rights reserved London Borough of Barnet Council. Covers all data that had been supplied and distributed under license for the Barnet CDA Modelling Study

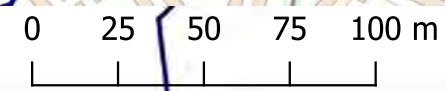
**Folly Brrok (Non-CDA) Detailed Modelling Study**

Scale at A3	Date	Drawn by	Approved
1:8,500	8/4/2019	AK	JS

**CAPITA**

65 Gresham Street, London, EC2V 7NQ  
T:020 7709 4500  
[www.capitaproperty.co.uk](http://www.capitaproperty.co.uk)

"Do Nothing" 10 Year Flood Depth Map







THIS DRAWING MAY BE USED ONLY FOR THE PURPOSE INTENDED

**Legend**

- Folly Brook Non-CDA Boundary
- Watercourse
- "Do Nothing" 30 Year Flood Depth
- <0.1 m
- 0.1 - 0.5 m
- 0.5 - 1 m
- 1 - 1.5 m
- 1.5 - 2 m
- 2 - 3 m
- >3 m

**London Borough of Barnet Council**

REPRODUCED BY PERMISSION OF ORDNANCE SURVEY ON BEHALF OF HMSO © CROWN COPYRIGHT AND DATABASE RIGHT 2019. All rights reserved London Borough of Barnet Council. Covers all data that had been supplied and distributed under license for the Barnet CDA Modelling Study

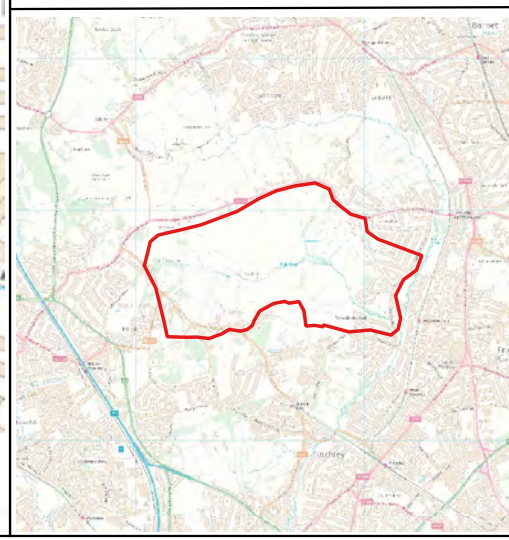
**Folly Brrok (Non-CDA) Detailed Modelling Study**

Scale at A3	Date	Drawn by	Approved
1:8,500	8/4/2019	AK	JS

**CAPITA**

65 Gresham Street, London, EC2V 7NQ  
T:020 7709 4500  
[www.capitaproperty.co.uk](http://www.capitaproperty.co.uk)

"Do Nothing" 30 Year Flood Depth Map







THIS DRAWING MAY BE USED ONLY FOR THE PURPOSE INTENDED

**Legend**

- Folly Brook Non-CDA Boundary
- Watercourse
- "Do Nothing" 30 Year +20%CC Flood Depth <0.1 m
- 0.1 - 0.5 m
- 0.5 - 1 m
- 1 - 1.5 m
- 1.5 - 2 m
- 2 - 3 m
- >3 m

**London Borough of Barnet Council**



REPRODUCED BY PERMISSION OF ORDNANCE SURVEY ON BEHALF OF HMSO © CROWN COPYRIGHT AND DATABASE RIGHT 2019. All rights reserved London Borough of Barnet Council. Covers all data that had been supplied and distributed under license for the Barnet CDA Modelling Study

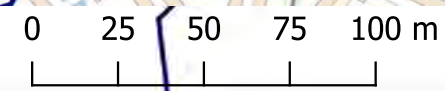
**Folly Brrok (Non-CDA) Detailed Modelling Study**

Scale at A3	Date	Drawn by	Approved
1:8,500	8/4/2019	AK	JS

**CAPITA**

65 Gresham Street, London, EC2V 7NQ  
T:020 7709 4500  
[www.capitaproperty.co.uk](http://www.capitaproperty.co.uk)

"Do Nothing" 30 Year +20%CC Flood Depth Map







THIS DRAWING MAY BE USED ONLY FOR THE PURPOSE INTENDED

**Legend**

- Folly Brook Non-CDA Boundary
- Watercourse
- "Do Nothing" 30 Year +40%CC Flood Depth <0.1 m
- 0.1 - 0.5 m
- 0.5 - 1 m
- 1 - 1.5 m
- 1.5 - 2 m
- 2 - 3 m
- >3 m

**London Borough of Barnet Council**



REPRODUCED BY PERMISSION OF ORDNANCE SURVEY ON BEHALF OF HMSO © CROWN COPYRIGHT AND DATABASE RIGHT 2019. All rights reserved London Borough of Barnet Council. Covers all data that had been supplied and distributed under license for the Barnet CDA Modelling Study

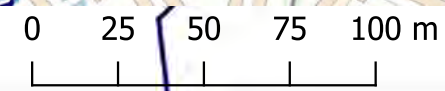
**Folly Brrok (Non-CDA) Detailed Modelling Study**

Scale at A3	Date	Drawn by	Approved
1:8,500	8/4/2019	AK	JS

**CAPITA**

65 Gresham Street, London, EC2V 7NQ  
T:020 7709 4500  
[www.capitaproperty.co.uk](http://www.capitaproperty.co.uk)

"Do Nothing" 30 Year +40%CC Flood Depth Map







THIS DRAWING MAY BE USED ONLY FOR THE PURPOSE INTENDED

**Legend**

- Folly Brook Non-CDA Boundary
- Watercourse
- "Do Nothing" 50 Year Flood Depth
- <0.1 m
- 0.1 - 0.5 m
- 0.5 - 1 m
- 1 - 1.5 m
- 1.5 - 2 m
- 2 - 3 m
- >3 m

**London Borough of Barnet Council**

REPRODUCED BY PERMISSION OF ORDNANCE SURVEY ON BEHALF OF HMSO © CROWN COPYRIGHT AND DATABASE RIGHT 2019. All rights reserved London Borough of Barnet Council. Covers all data that had been supplied and distributed under license for the Barnet CDA Modelling Study

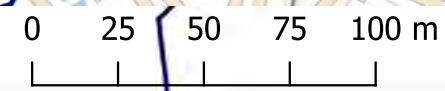
**Folly Brrok (Non-CDA) Detailed Modelling Study**

Scale at A3	Date	Drawn by	Approved
1:8,500	8/4/2019	AK	JS

**CAPITA**

65 Gresham Street, London, EC2V 7NQ  
T:020 7709 4500  
[www.capitaproperty.co.uk](http://www.capitaproperty.co.uk)

"Do Nothing" 50 Year Flood Depth Map







THIS DRAWING MAY BE USED ONLY FOR THE PURPOSE INTENDED

**Legend**

- Folly Brook Non-CDA Boundary
- Watercourse
- "Do Nothing" 75 Year Flood Depth
  - <0.1 m
  - 0.1 - 0.5 m
  - 0.5 - 1 m
  - 1 - 1.5 m
  - 1.5 - 2 m
  - 2 - 3 m
  - >3 m

**London Borough of Barnet Council**

REPRODUCED BY PERMISSION OF ORDNANCE SURVEY ON BEHALF OF HMSO © CROWN COPYRIGHT AND DATABASE RIGHT 2019. All rights reserved London Borough of Barnet Council. Covers all data that had been supplied and distributed under license for the Barnet CDA Modelling Study

**Folly Brrok (Non-CDA) Detailed Modelling Study**

Scale at A3	Date	Drawn by	Approved
1:8,500	8/4/2019	AK	JS

**CAPITA**

65 Gresham Street, London, EC2V 7NQ  
T:020 7709 4500  
[www.capitaproperty.co.uk](http://www.capitaproperty.co.uk)

"Do Nothing" 75 Year Flood Depth Map







THIS DRAWING MAY BE USED ONLY FOR THE PURPOSE INTENDED

**Legend**

- Folly Brook Non-CDA Boundary
- Watercourse
- "Do Nothing" 100 Year Flood Depth
  - <0.1 m
  - 0.1 - 0.5 m
  - 0.5 - 1 m
  - 1 - 1.5 m
  - 1.5 - 2 m
  - 2 - 3 m
  - >3 m

**London Borough of Barnet Council**

REPRODUCED BY PERMISSION OF ORDNANCE SURVEY ON BEHALF OF HMSO © CROWN COPYRIGHT AND DATABASE RIGHT 2019. All rights reserved London Borough of Barnet Council. Covers all data that had been supplied and distributed under license for the Barnet CDA Modelling Study

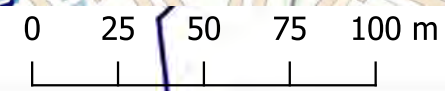
**Folly Brrok (Non-CDA) Detailed Modelling Study**

Scale at A3	Date	Drawn by	Approved
1:8,500	8/4/2019	AK	JS

**CAPITA**

65 Gresham Street, London, EC2V 7NQ  
T:020 7709 4500  
[www.capitaproperty.co.uk](http://www.capitaproperty.co.uk)

"Do Nothing" 100 Year Flood Depth Map







THIS DRAWING MAY BE USED ONLY FOR THE PURPOSE INTENDED

**Legend**

- Folly Brook Non-CDA Boundary
- Watercourse
- "Do Nothing" 100 Year +20%CC Flood Depth <0.1 m
- 0.1 - 0.5 m
- 0.5 - 1 m
- 1 - 1.5 m
- 1.5 - 2 m
- 2 - 3 m
- >3 m

**London Borough of Barnet Council**



REPRODUCED BY PERMISSION OF ORDNANCE SURVEY ON BEHALF OF HMSO © CROWN COPYRIGHT AND DATABASE RIGHT 2019. All rights reserved London Borough of Barnet Council. Covers all data that had been supplied and distributed under license for the Barnet CDA Modelling Study

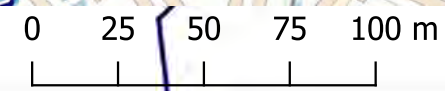
**Folly Brrok (Non-CDA) Detailed Modelling Study**

Scale at A3	Date	Drawn by	Approved
1:8,500	8/4/2019	AK	JS

**CAPITA**

65 Gresham Street, London, EC2V 7NQ  
T:020 7709 4500  
[www.capitaproperty.co.uk](http://www.capitaproperty.co.uk)

"Do Nothing" 100 Year +20%CC Flood Depth Map







THIS DRAWING MAY BE USED ONLY FOR THE PURPOSE INTENDED

**Legend**

- Folly Brook Non-CDA Boundary
- Watercourse
- "Do Nothing" 100 Year +40%CC Flood Depth <0.1 m
- 0.1 - 0.5 m
- 0.5 - 1 m
- 1 - 1.5 m
- 1.5 - 2 m
- 2 - 3 m
- >3 m

**London Borough of Barnet Council**

REPRODUCED BY PERMISSION OF ORDNANCE SURVEY ON BEHALF OF HMSO © CROWN COPYRIGHT AND DATABASE RIGHT 2019. All rights reserved London Borough of Barnet Council. Covers all data that had been supplied and distributed under license for the Barnet CDA Modelling Study

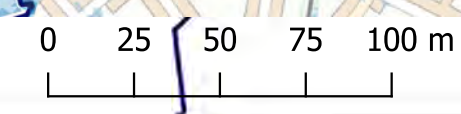
**Folly Brrok (Non-CDA) Detailed Modelling Study**

Scale at A3	Date	Drawn by	Approved
1:8,500	8/4/2019	AK	JS

**CAPITA**

65 Gresham Street, London, EC2V 7NQ  
T:020 7709 4500  
[www.capitaproperty.co.uk](http://www.capitaproperty.co.uk)

"Do Nothing" 100 Year +40%CC Flood Depth Map







THIS DRAWING MAY BE USED ONLY FOR THE PURPOSE INTENDED

**Legend**

- Folly Brook Non-CDA Boundary
- Watercourse
- "Do Nothing" 1000 Year Flood Depth
- <0.1 m
- 0.1 - 0.5 m
- 0.5 - 1 m
- 1 - 1.5 m
- 1.5 - 2 m
- 2 - 3 m
- >3 m

**London Borough of Barnet Council**

REPRODUCED BY PERMISSION OF ORDNANCE SURVEY ON BEHALF OF HMSO © CROWN COPYRIGHT AND DATABASE RIGHT 2019. All rights reserved London Borough of Barnet Council. Covers all data that had been supplied and distributed under license for the Barnet CDA Modelling Study

**Folly Brrok (Non-CDA) Detailed Modelling Study**

Scale at A3	Date	Drawn by	Approved
1:8,500	8/4/2019	AK	JS

**CAPITA**

65 Gresham Street, London, EC2V 7NQ  
T:020 7709 4500  
[www.capitaproperty.co.uk](http://www.capitaproperty.co.uk)

"Do Nothing" 1000 Year Flood Depth Map

