

THIS DRAWING MAY BE USED ONLY FOR THE PURPOSE INTENDED

**Legend**

- Childs Hill CDA Boundary
- Watercourse

"Do Nothing" 2 year Flood Depth (2020 180mins)

- <0.1 m
- 0.1 - 0.5 m
- 0.5 - 1 m
- 1 - 1.5 m
- 1.5 - 2 m
- 2 - 3 m
- >3 m

**London Borough of Barnet Council**

REPRODUCED BY PERMISSION OF ORDNANCE SURVEY ON BEHALF OF HMSO © CROWN COPYRIGHT AND DATABASE RIGHT 2019. All rights reserved London Borough of Barnet Council. Covers all data that had been supplied and distributed under license for the Barnet CDA Modelling Study

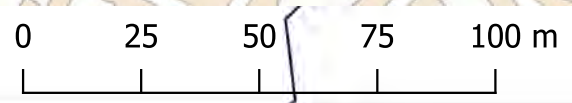
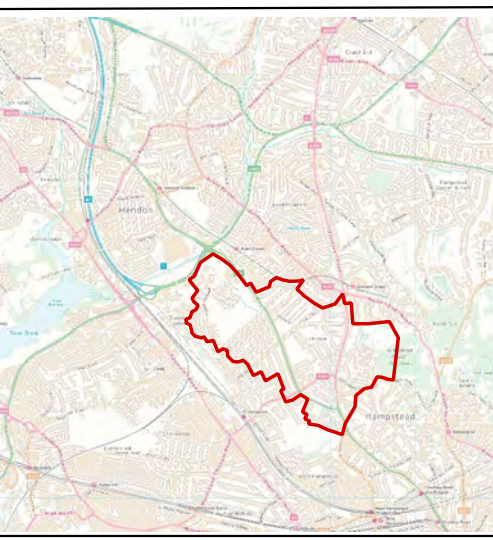
**Childs Hill  
(Group 2\_020)  
Detailed Modelling Study**

Scale at A3	Date	Drawn by	Approved
1:8,000	19/3/2019	AK	JS

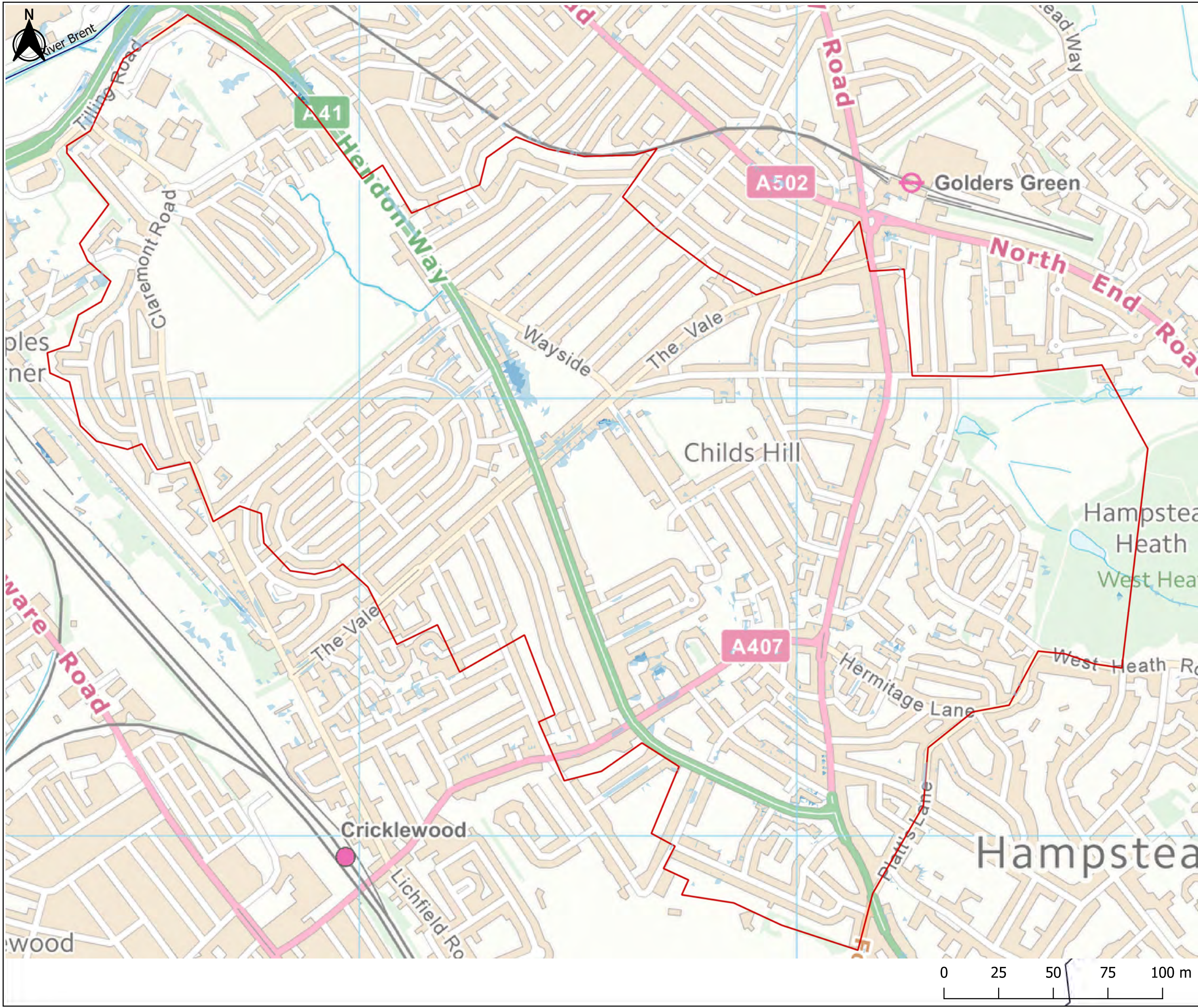
**CAPITA**

65 Gresham Street, London, EC2V 7NQ  
T:020 7709 4500  
[www.capitaproperty.co.uk](http://www.capitaproperty.co.uk)

"Do Nothing" 2 Year Event Flood Depth







THIS DRAWING MAY BE USED ONLY FOR THE PURPOSE INTENDED

**Legend**

- Childs Hill CDA Boundary
- Watercourse

"Do Nothing" 10 year Flood Depth (2020 180mins)

- <0.1 m
- 0.1 - 0.5 m
- 0.5 - 1 m
- 1 - 1.5 m
- 1.5 - 2 m
- 2 - 3 m
- >3 m

**London Borough of Barnet Council**

REPRODUCED BY PERMISSION OF ORDNANCE SURVEY ON BEHALF OF HMSO © CROWN COPYRIGHT AND DATABASE RIGHT 2019. All rights reserved London Borough of Barnet Council. Covers all data that had been supplied and distributed under license for the Barnet CDA Modelling Study

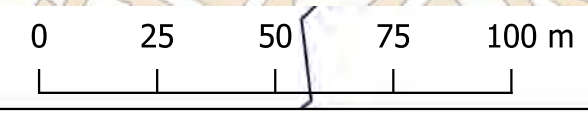
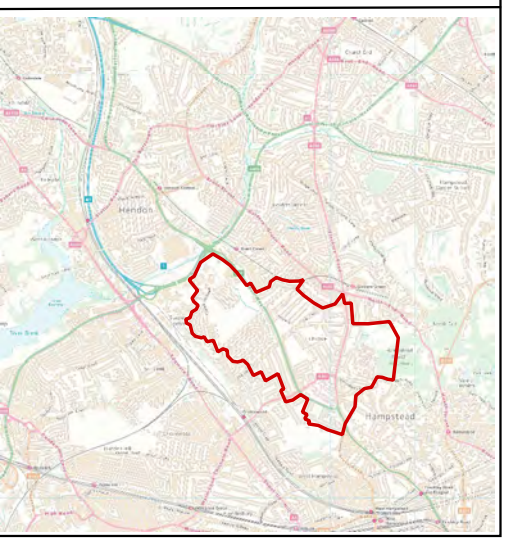
**Childs Hill  
(Group 2\_020)  
Detailed Modelling Study**

Scale at A3	Date	Drawn by	Approved
1:8,000	19/3/2019	AK	JS

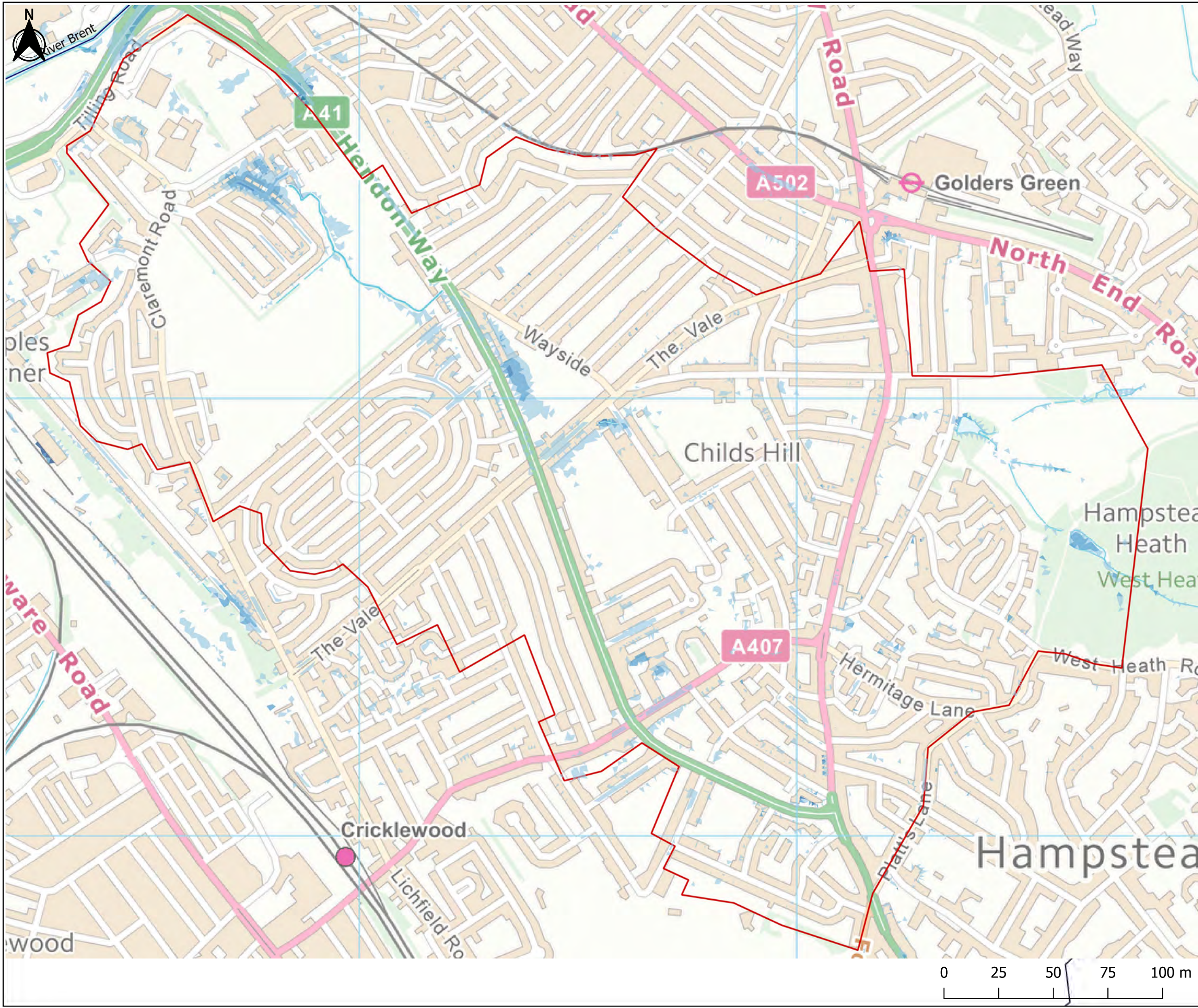
**CAPITA**

65 Gresham Street, London, EC2V 7NQ  
T:020 7709 4500  
[www.capitaproperty.co.uk](http://www.capitaproperty.co.uk)

"Do Nothing" 10 Year Event Flood Depth







THIS DRAWING MAY BE USED ONLY FOR THE PURPOSE INTENDED

**Legend**

- Childs Hill CDA Boundary
- Watercourse
- "Do Nothing" 30 year Flood Depth (2020 180mins)
- <0.1 m
- 0.1 - 0.5 m
- 0.5 - 1 m
- 1 - 1.5 m
- 1.5 - 2 m
- 2 - 3 m
- >3 m

**London Borough of Barnet Council**



REPRODUCED BY PERMISSION OF ORDNANCE SURVEY ON BEHALF OF HMSO © CROWN COPYRIGHT AND DATABASE RIGHT 2019. All rights reserved London Borough of Barnet Council. Covers all data that had been supplied and distributed under license for the Barnet CDA Modelling Study

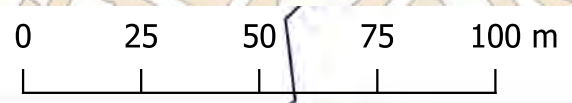
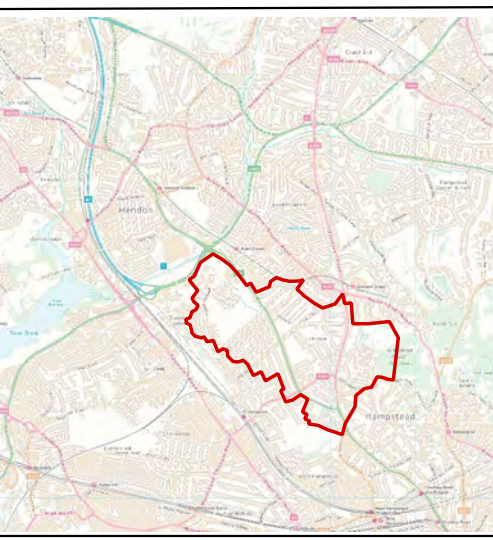
**Childs Hill  
(Group 2\_020)  
Detailed Modelling Study**

Scale at A3	Date	Drawn by	Approved
1:8,000	19/3/2019	AK	JS

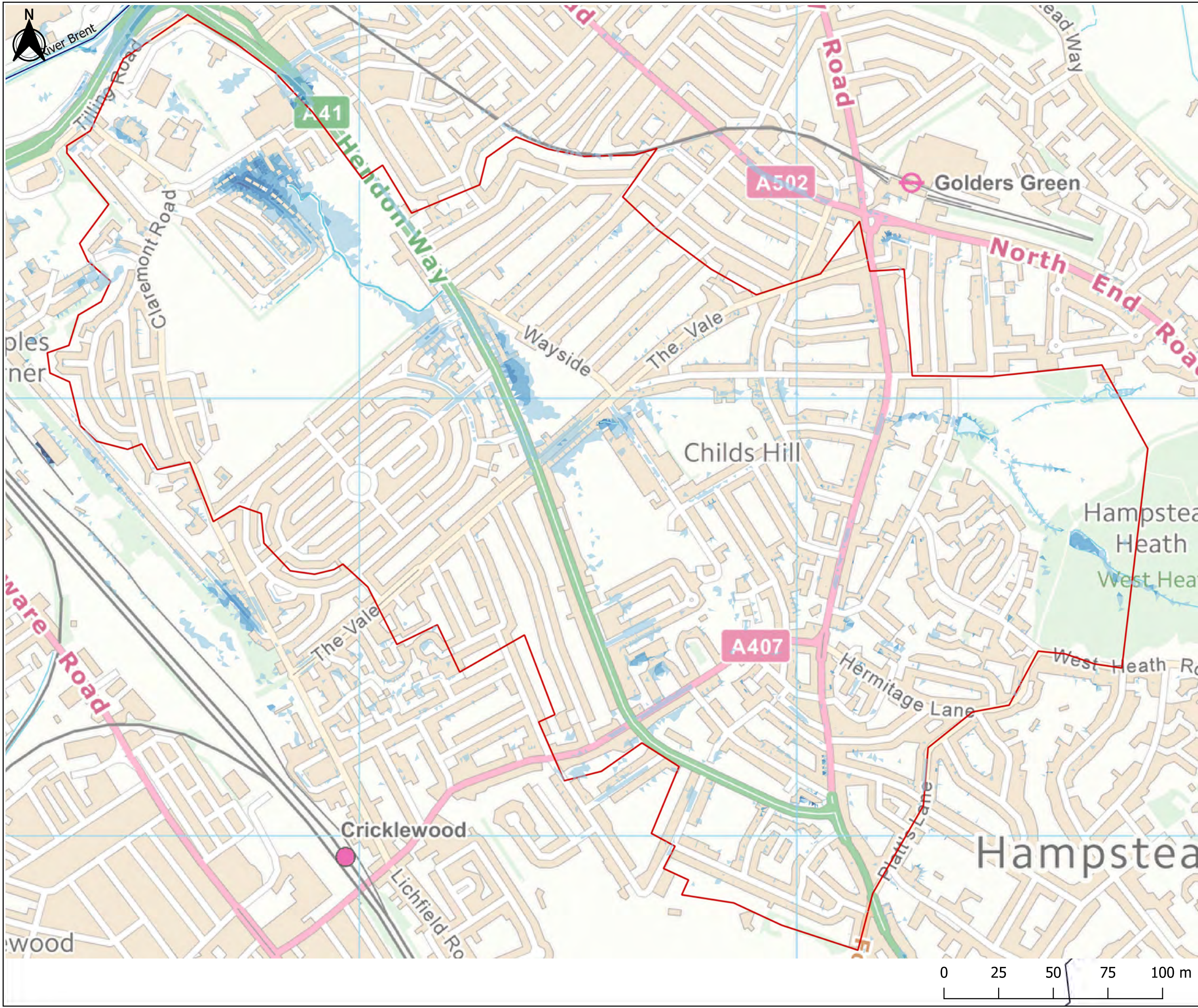
**CAPITA**

65 Gresham Street, London, EC2V 7NQ  
T:020 7709 4500  
[www.capitaproperty.co.uk](http://www.capitaproperty.co.uk)

"Do Nothing" 30 Year Event Flood Depth







THIS DRAWING MAY BE USED ONLY FOR THE PURPOSE INTENDED

**Legend**

- Childs Hill CDA Boundary
- Watercourse

"Do Nothing" 30 year plus 20%CC Flood Depth (2020 180mins)

- <0.1 m
- 0.1 - 0.5 m
- 0.5 - 1 m
- 1 - 1.5 m
- 1.5 - 2 m
- 2 - 3 m
- >3 m

**London Borough of Barnet Council**



REPRODUCED BY PERMISSION OF ORDNANCE SURVEY ON BEHALF OF HMSO © CROWN COPYRIGHT AND DATABASE RIGHT 2019. All rights reserved London Borough of Barnet Council. Covers all data that had been supplied and distributed under license for the Barnet CDA Modelling Study

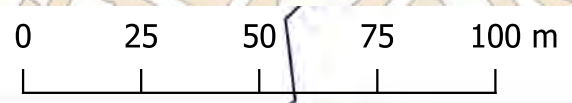
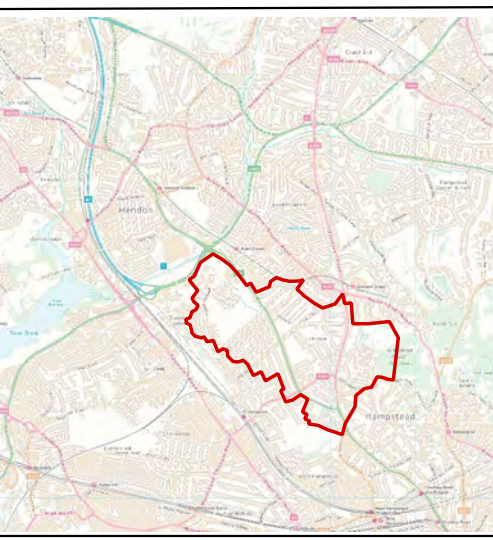
**Childs Hill  
(Group 2\_020)  
Detailed Modelling Study**

Scale at A3	Date	Drawn by	Approved
1:8,000	19/3/2019	AK	JS

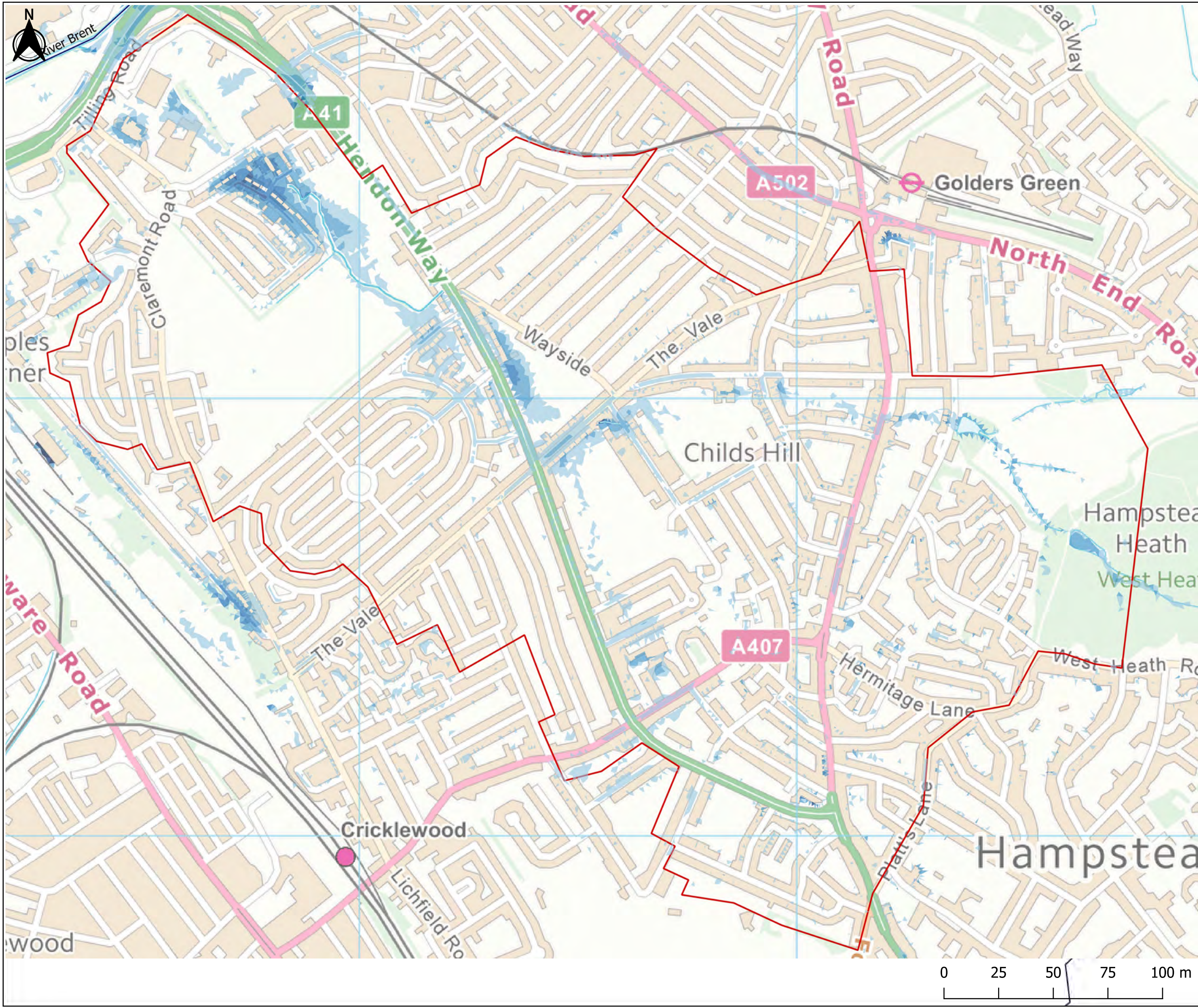
**CAPITA**

65 Gresham Street, London, EC2V 7NQ  
T:020 7709 4500  
[www.capitaproperty.co.uk](http://www.capitaproperty.co.uk)

"Do Nothing" 30 Year +20CC Event Flood Depth







THIS DRAWING MAY BE USED ONLY FOR THE PURPOSE INTENDED

**Legend**

- Childs Hill CDA Boundary
- Watercourse

"Do Nothing" 30 year plus 40%CC Flood Depth (2020 180mins)

- <0.1 m
- 0.1 - 0.5 m
- 0.5 - 1 m
- 1 - 1.5 m
- 1.5 - 2 m
- 2 - 3 m
- >3 m

**London Borough of Barnet Council**



REPRODUCED BY PERMISSION OF ORDNANCE SURVEY ON BEHALF OF HMSO © CROWN COPYRIGHT AND DATABASE RIGHT 2019. All rights reserved London Borough of Barnet Council. Covers all data that had been supplied and distributed under license for the Barnet CDA Modelling Study

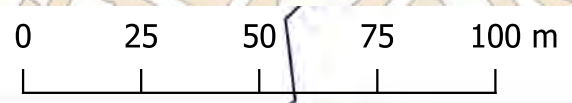
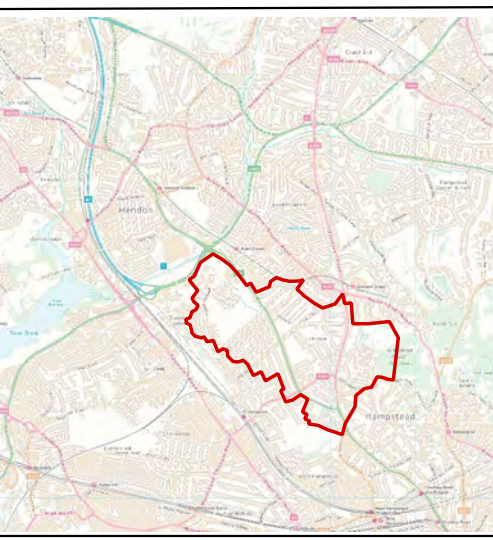
**Childs Hill  
(Group 2\_020)  
Detailed Modelling Study**

Scale at A3	Date	Drawn by	Approved
1:8,000	19/3/2019	AK	JS

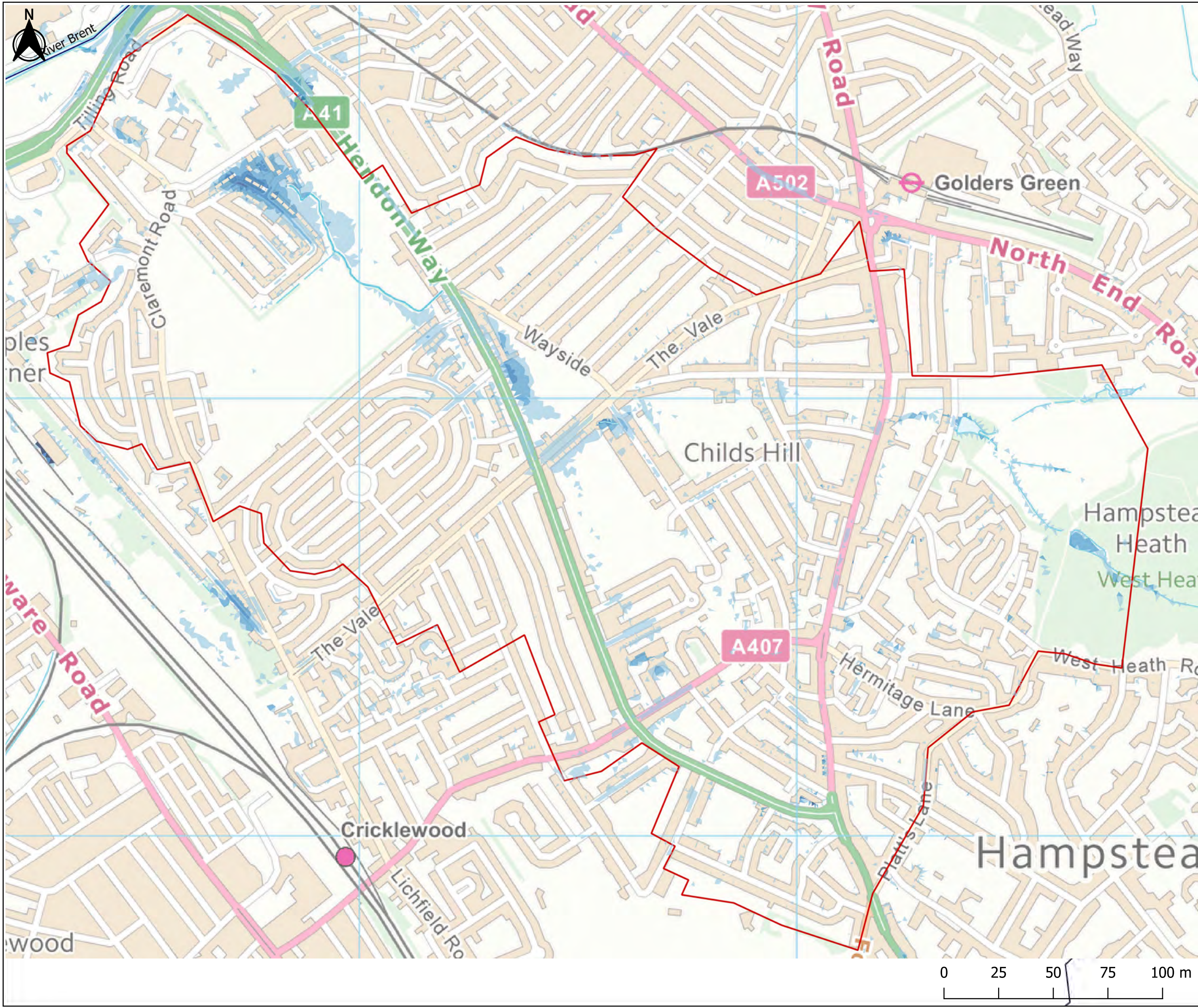
**CAPITA**

65 Gresham Street, London, EC2V 7NQ  
T:020 7709 4500  
[www.capitaproperty.co.uk](http://www.capitaproperty.co.uk)

"Do Nothing" 30 Year +40CC Event Flood Depth







THIS DRAWING MAY BE USED ONLY FOR THE PURPOSE INTENDED

**Legend**

- Childs Hill CDA Boundary
- Watercourse

"Do Nothing" 50 year Flood Depth (2020 180mins)

- <0.1 m
- 0.1 - 0.5 m
- 0.5 - 1 m
- 1 - 1.5 m
- 1.5 - 2 m
- 2 - 3 m
- >3 m

**London Borough of Barnet Council**



REPRODUCED BY PERMISSION OF ORDNANCE SURVEY ON BEHALF OF HMSO © CROWN COPYRIGHT AND DATABASE RIGHT 2019. All rights reserved London Borough of Barnet Council. Covers all data that had been supplied and distributed under license for the Barnet CDA Modelling Study

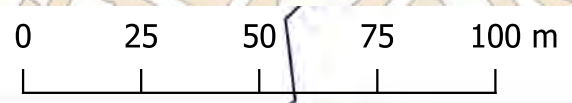
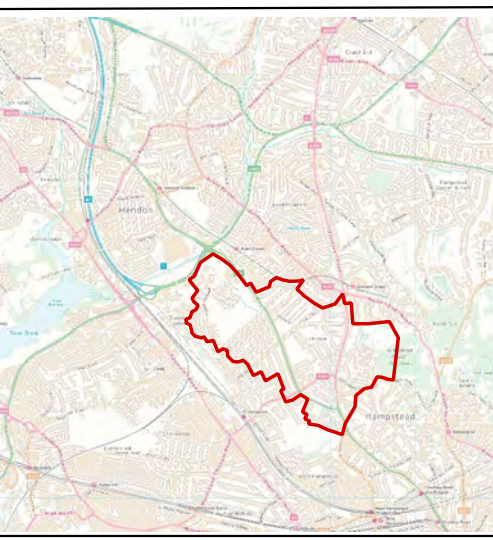
**Childs Hill  
(Group 2\_020)  
Detailed Modelling Study**

Scale at A3	Date	Drawn by	Approved
1:8,000	19/3/2019	AK	JS

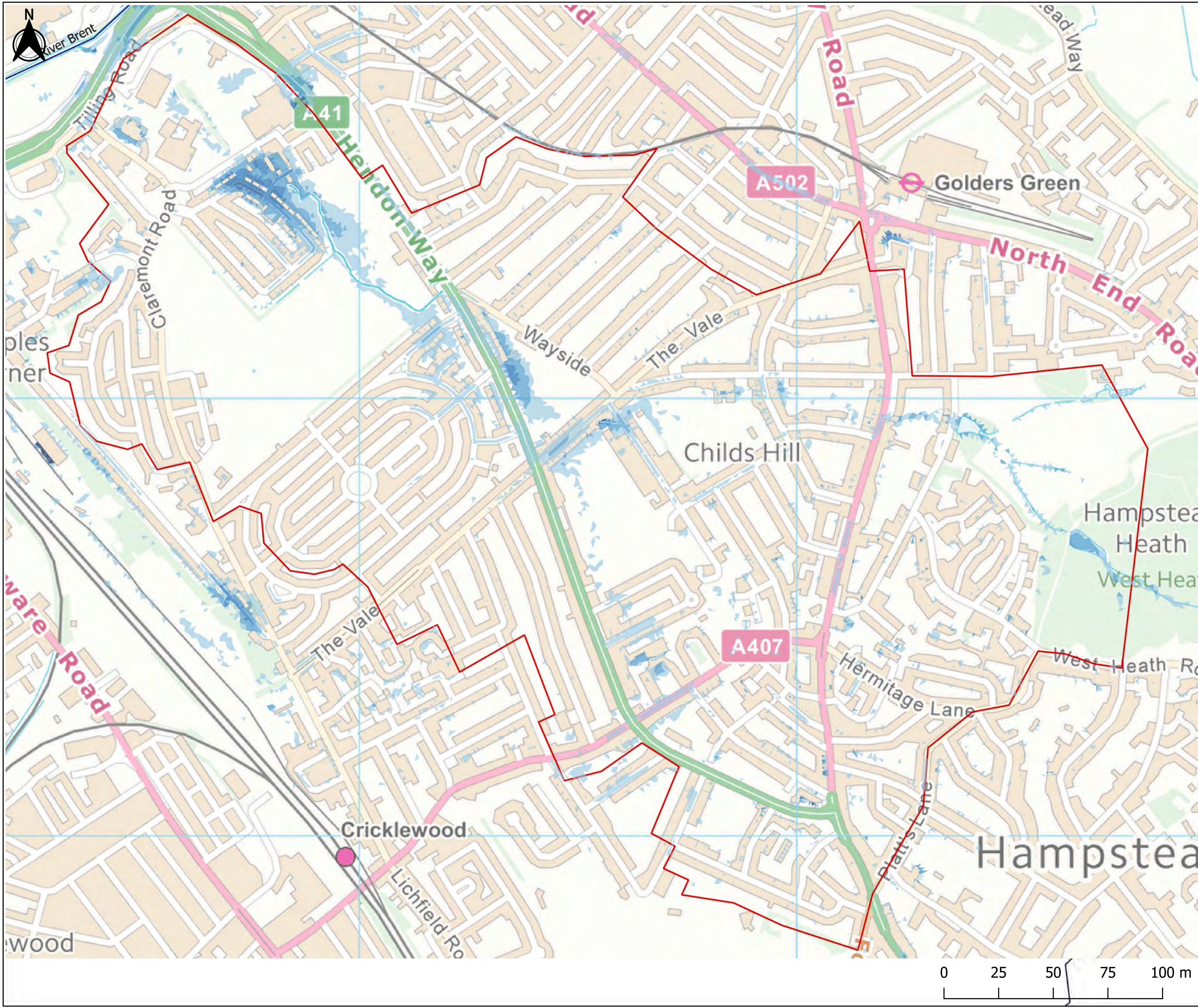
**CAPITA**

65 Gresham Street, London, EC2V 7NQ  
T:020 7709 4500  
[www.capitaproperty.co.uk](http://www.capitaproperty.co.uk)

"Do Nothing" 50 Year Event Flood Depth







THIS DRAWING MAY BE USED ONLY FOR THE PURPOSE INTENDED

**Legend**

- Childs Hill CDA Boundary
- Watercourse

"Do Nothing" 75 year Flood Depth (2020 180mins)

- <0.1 m
- 0.1 - 0.5 m
- 0.5 - 1 m
- 1 - 1.5 m
- 1.5 - 2 m
- 2 - 3 m
- >3 m

**London Borough of Barnet Council**

REPRODUCED BY PERMISSION OF ORDNANCE SURVEY ON BEHALF OF HMSO © CROWN COPYRIGHT AND DATABASE RIGHT 2019. All rights reserved London Borough of Barnet Council. Covers all data that had been supplied and distributed under license for the Barnet CDA Modelling Study

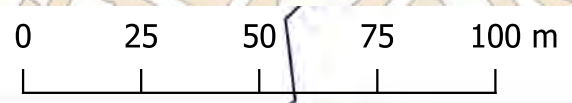
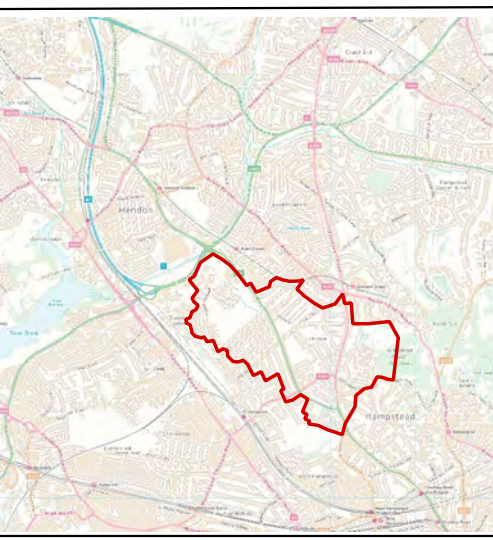
**Childs Hill  
(Group 2\_020)  
Detailed Modelling Study**

Scale at A3	Date	Drawn by	Approved
1:8,000	19/3/2019	AK	JS

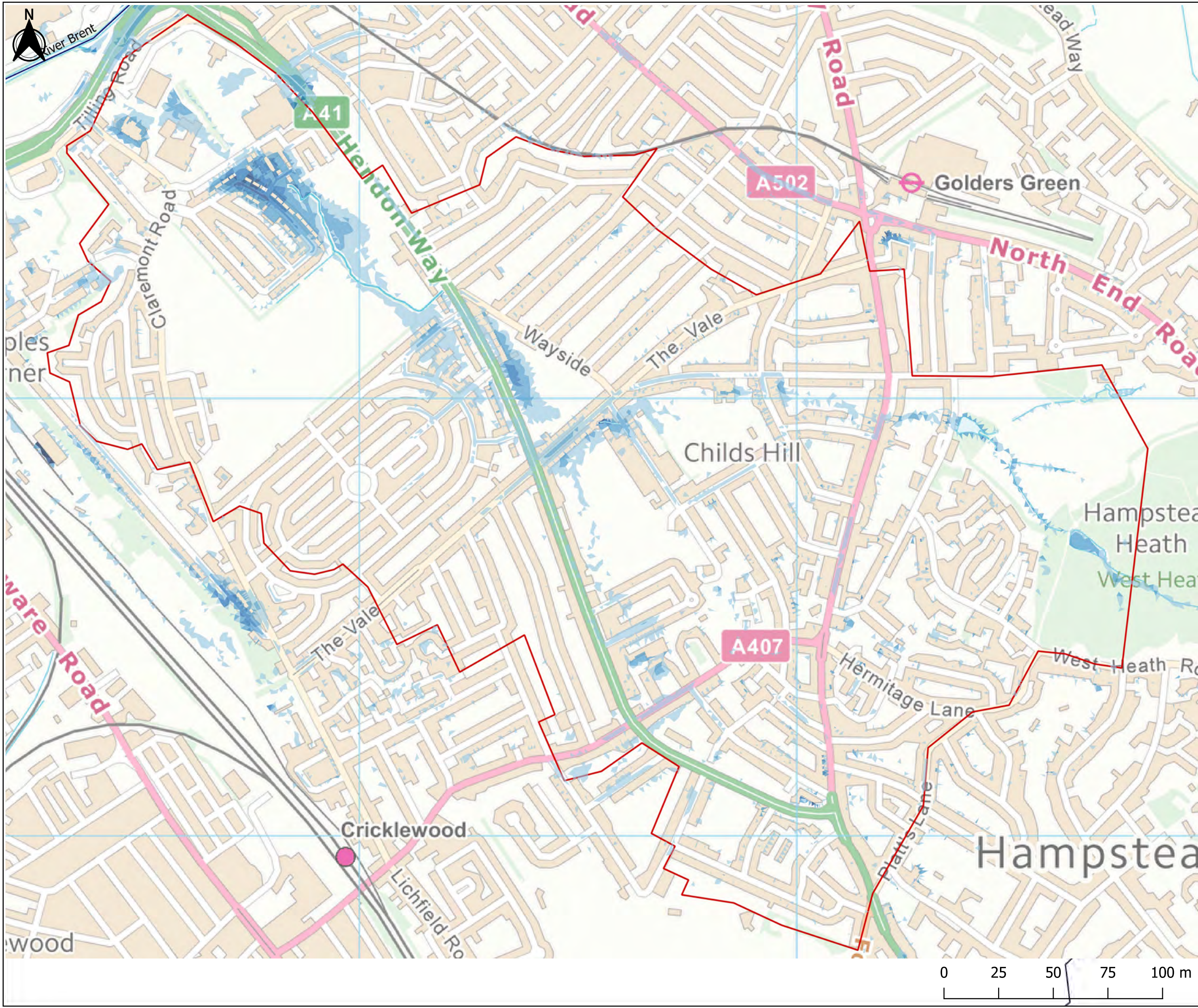
**CAPITA**

65 Gresham Street, London, EC2V 7NQ  
T:020 7709 4500  
[www.capitaproperty.co.uk](http://www.capitaproperty.co.uk)

"Do Nothing" 75 Year Event Flood Depth







THIS DRAWING MAY BE USED ONLY FOR THE PURPOSE INTENDED

**Legend**

- Childs Hill CDA Boundary
- Watercourse
- "Do Nothing" 100 year Flood Depth (2020 180mins)
- <0.1 m
- 0.1 - 0.5 m
- 0.5 - 1 m
- 1 - 1.5 m
- 1.5 - 2 m
- 2 - 3 m
- >3 m

**London Borough of Barnet Council**



REPRODUCED BY PERMISSION OF ORDNANCE SURVEY ON BEHALF OF HMSO © CROWN COPYRIGHT AND DATABASE RIGHT 2019. All rights reserved London Borough of Barnet Council. Covers all data that had been supplied and distributed under license for the Barnet CDA Modelling Study

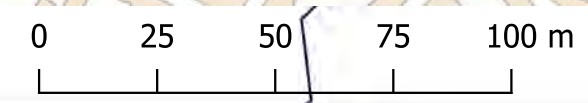
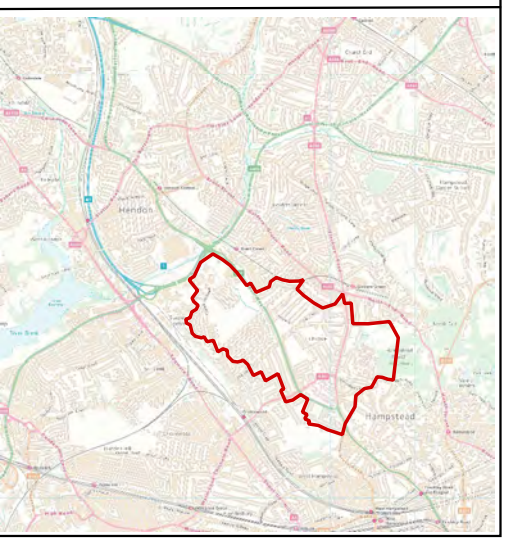
**Childs Hill  
(Group 2\_020)  
Detailed Modelling Study**

Scale at A3 1:8,000	Date 3/4/2019	Drawn by AK	Approved JS
------------------------	------------------	----------------	----------------

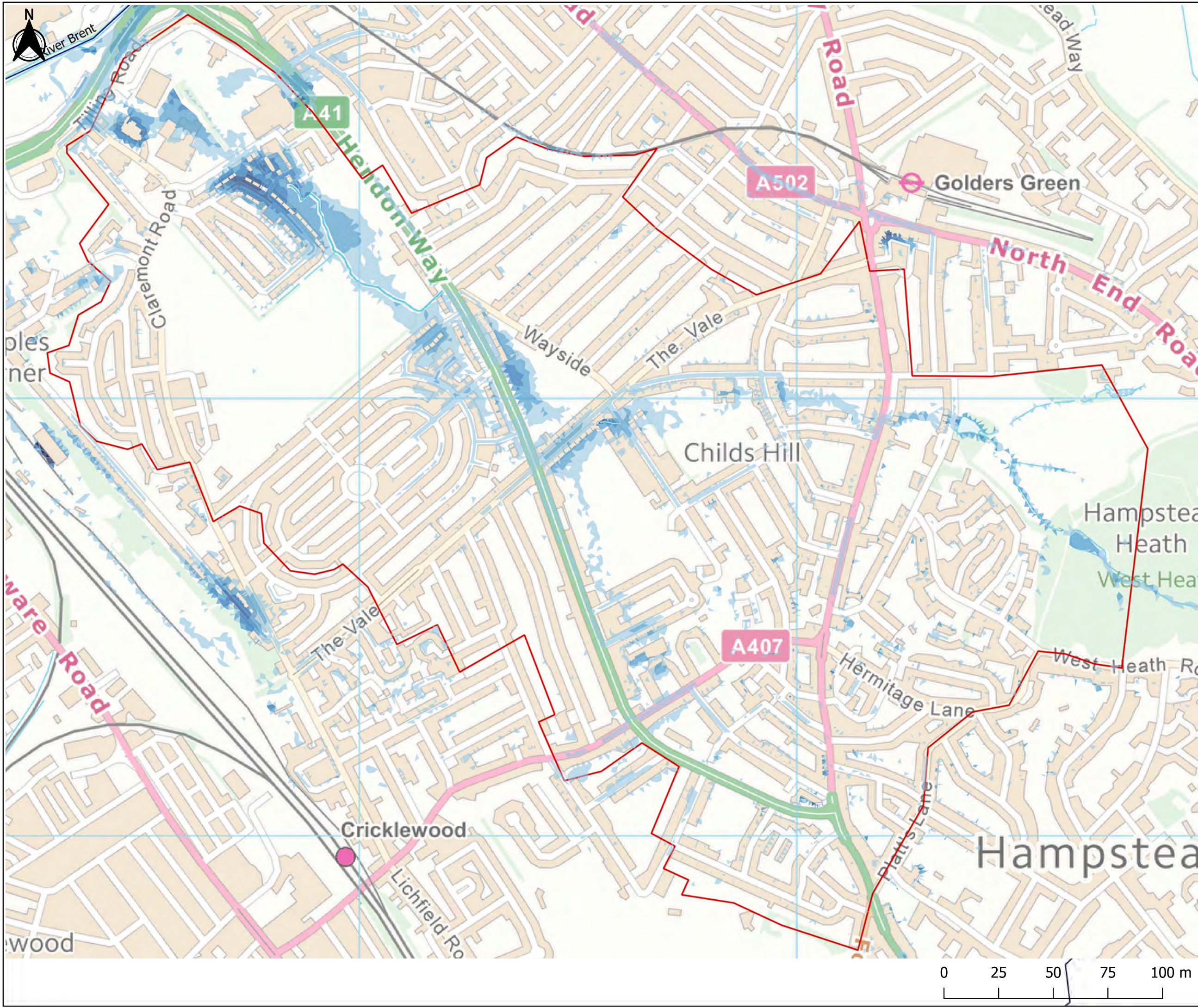
**CAPITA**

65 Gresham Street, London, EC2V 7NQ  
T:020 7709 4500  
[www.capitaproperty.co.uk](http://www.capitaproperty.co.uk)

"DO Nothing" 100 Year Flood Depth Map







THIS DRAWING MAY BE USED ONLY FOR THE PURPOSE INTENDED

**Legend**

- Childs Hill CDA Boundary
- Watercourse

"Do Nothing" 100 year plus 20%CC Flood Depth (2020 180mins)

- <0.1 m
- 0.1 - 0.5 m
- 0.5 - 1 m
- 1 - 1.5 m
- 1.5 - 2 m
- 2 - 3 m
- >3 m

**London Borough of Barnet Council**



REPRODUCED BY PERMISSION OF ORDNANCE SURVEY ON BEHALF OF HMSO © CROWN COPYRIGHT AND DATABASE RIGHT 2019. All rights reserved London Borough of Barnet Council. Covers all data that had been supplied and distributed under license for the Barnet CDA Modelling Study

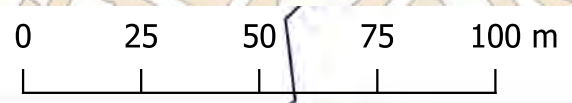
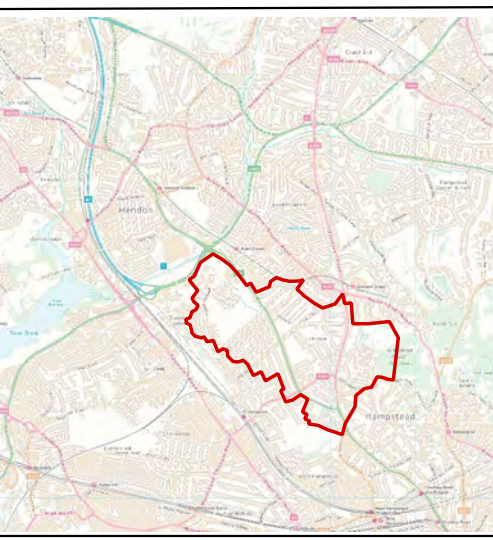
**Childs Hill  
(Group 2\_020)  
Detailed Modelling Study**

Scale at A3	Date	Drawn by	Approved
1:8,000	19/3/2019	AK	JS

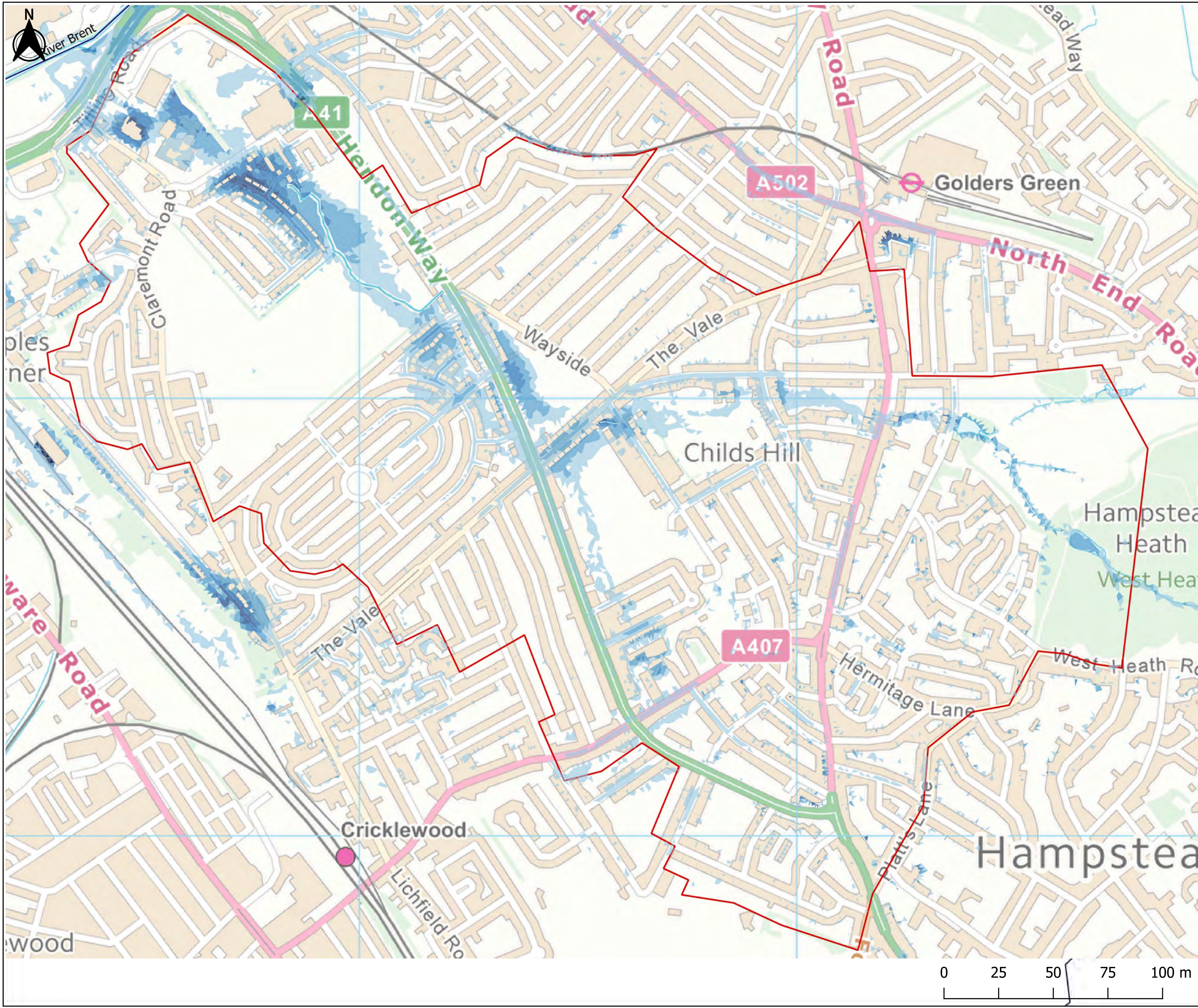
**CAPITA**

65 Gresham Street, London, EC2V 7NQ  
T:020 7709 4500  
[www.capitaproperty.co.uk](http://www.capitaproperty.co.uk)

"Do Nothing" 100 Year +20CC Event Flood Depth







THIS DRAWING MAY BE USED ONLY FOR THE PURPOSE INTENDED

**Legend**

Childs Hill CDA Boundary

Watercourse

"Do Nothing" 100 year plus 40%CC Flood Depth (2020 180mins)

- <0.1 m
- 0.1 - 0.5 m
- 0.5 - 1 m
- 1 - 1.5 m
- 1.5 - 2 m
- 2 - 3 m
- >3 m

**London Borough of Barnet Council**



REPRODUCED BY PERMISSION OF ORDNANCE SURVEY ON BEHALF OF HMSO © CROWN COPYRIGHT AND DATABASE RIGHT 2019. All rights reserved London Borough of Barnet Council. Covers all data that had been supplied and distributed under license for the Barnet CDA Modelling Study

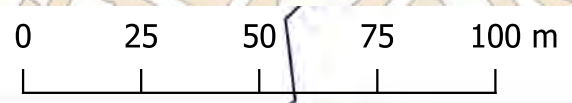
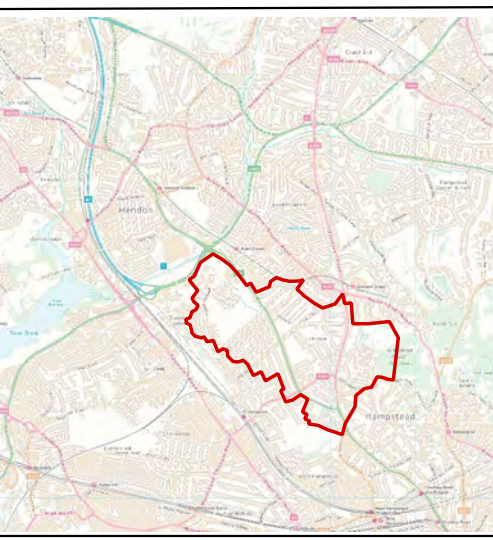
**Childs Hill  
(Group 2\_020)  
Detailed Modelling Study**

Scale at A3 1:8,000	Date 19/3/2019	Drawn by AK	Approved JS
------------------------	-------------------	----------------	----------------

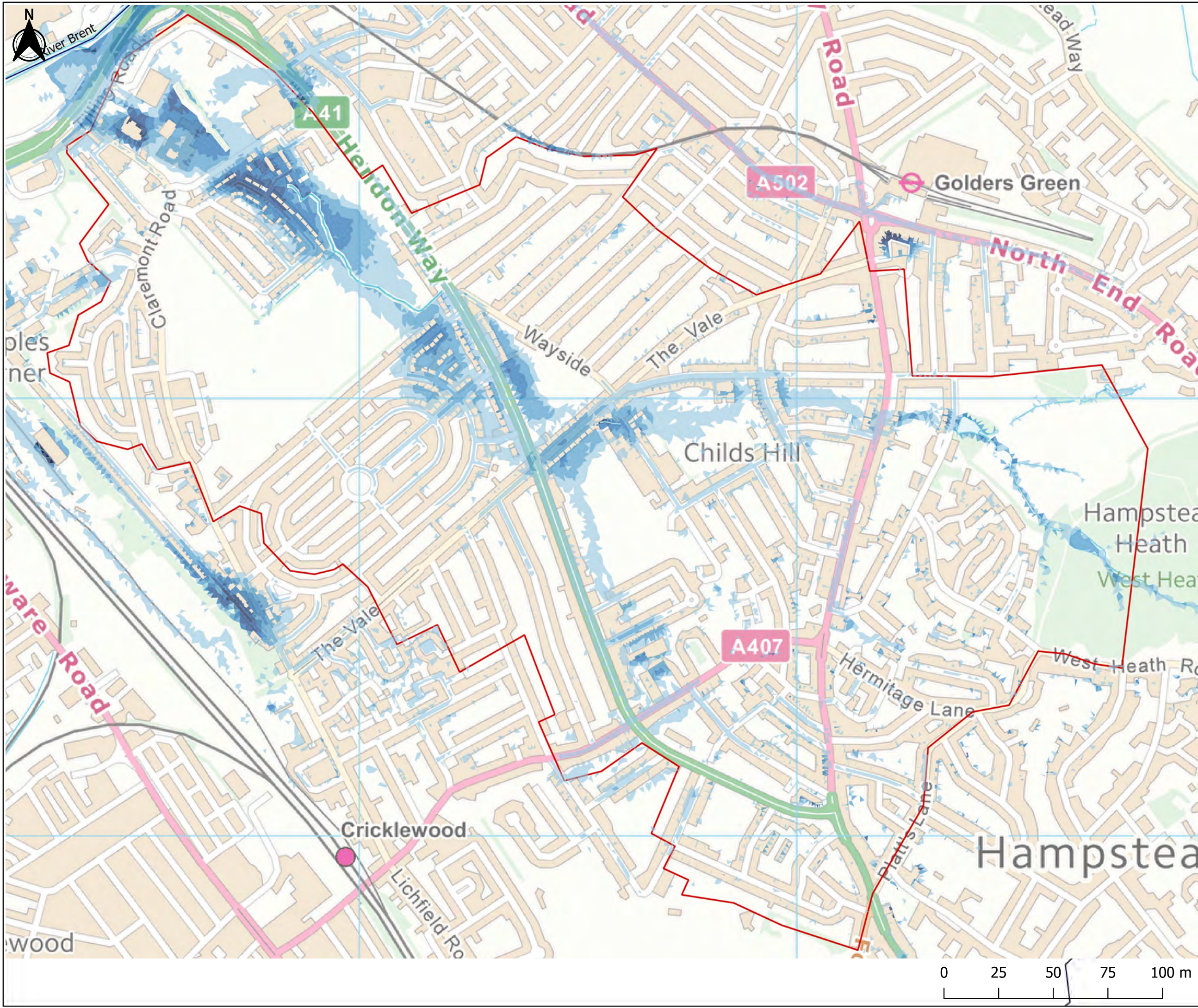
**CAPITA**

65 Gresham Street, London, EC2V 7NQ  
T:020 7709 4500  
[www.capitaproperty.co.uk](http://www.capitaproperty.co.uk)

"Do Nothing" 100 Year +40CC Event Flood Depth







THIS DRAWING MAY BE USED ONLY FOR THE PURPOSE INTENDED

**Legend**

- Childs Hill CDA Boundary
- Watercourse
- "Do Nothing" 1000 year Flood Depth (2020 180mins)
- <0.1 m
- 0.1 - 0.5 m
- 0.5 - 1 m
- 1 - 1.5 m
- 1.5 - 2 m
- 2 - 3 m
- >3 m

**London Borough of Barnet Council**

REPRODUCED BY PERMISSION OF ORDNANCE SURVEY ON BEHALF OF HMSO © CROWN COPYRIGHT AND DATABASE RIGHT 2019. All rights reserved London Borough of Barnet Council. Covers all data that had been supplied and distributed under license for the Barnet CDA Modelling Study

**Childs Hill  
(Group 2\_020)  
Detailed Modelling Study**

Scale at A3	Date	Drawn by	Approved
1:8,000	19/3/2019	AK	JS

**CAPITA**

65 Gresham Street, London, EC2V 7NQ  
T:020 7709 4500  
[www.capitaproperty.co.uk](http://www.capitaproperty.co.uk)

"Do Nothing" 1000 Year Event Flood Depth

